

THE SOUTHEND BOROUGH COUNCIL (WAITING, LOADING, STOPPING AND PARKING PLACES) (MAP BASED) (CONSOLIDATION) ORDER 2021

THE SOUTHEND-ON-SEA CITY COUNCIL (WAITING, LOADING, STOPPING AND PARKING PLACES) (MAP BASED) (ST LAURENCE JUNCTION PROTECTION PHASE 2) AMENDMENT NO.1 ORDER 2025

Southend-on-Sea City Council in exercise of its powers under Sections 1, 2, 4 and 122 under the Road Traffic Regulation Act 1984 (as amended) ("the 1984 Act") and the Traffic Management Act 2004 ("the 2004 Act") and of all other enabling powers, and after consultation with the Chief Officer of Police in accordance with Part III and Part IV of Schedule 9 to the 1984 Act, hereby makes the following Order:

1. Without prejudice to the validity of anything done or to the liability incurred in respect of any act or omission before the coming into operation of this Order, The Southend Borough Council (Waiting, Loading, Stopping and Parking Places) (Map Based) (Consolidation) Order 2021 (as amended) (To be known as 'The 2021 Order') shall have effect as though;
 - (i) The items represented on the plans in Schedule 1 to this Order shall replace those corresponding plans as listed in the appropriate Schedule to The 2021 Order (as amended).
2. The effect of this Order is to introduce junction protection restrictions - No Waiting at Any Time (double yellow lines) and No Loading or Unloading at Any Time (double yellow kerb blip markings) for 10 metres at each of the junctions (both sides of every road) listed below:
 - Stafford Close with Neil Armstrong Way
 - Young Close with Neil Armstrong Way
 - Anders Fall with Neil Armstrong Way
 - Collins Way with Collins Way side of No.10
 - Collins Way with Collins Way side of No.19
 - Lovell Rise with Aldrin Way
 - Marina Close with Beechmont Gardens
 - McDivitt Walk with Neil Armstrong Way (west)
 - McDivitt Walk with Neil Armstrong Way (east)
 - Nightingale Close with Rochford Road
 - Whiteways with Whitehouse Road
 - Burfield Close with Burfield Road
 - Carolines Close with Alton Gardens
 - Collins Way with Neil Armstrong Way
3. The remainder of The Southend Borough Council (Waiting, Loading, Stopping and Parking Places) (Map Based) (Consolidation) Order 2021 (as amended) shall remain in full force and effect.
4. This Order shall come into effect on the 20th day of February 2025 and may be cited as "The Southend Borough Council (Waiting, Loading, Stopping and Parking Places) (Map Based) (Consolidation) Order 2021. The Southend-On-Sea City Council (Waiting, Loading, Stopping and Parking Places) (Map Based) (St Laurence Junction Protection Phase 2) Amendment No.1 Order 2025".

Given under the Common Seal of Southend-on-Sea City Council the 19th day of February 2025.

THE COMMON SEAL of
SOUTHEND-ON-SEA CITY COUNCIL

was hereunto affixed

in the presence of:

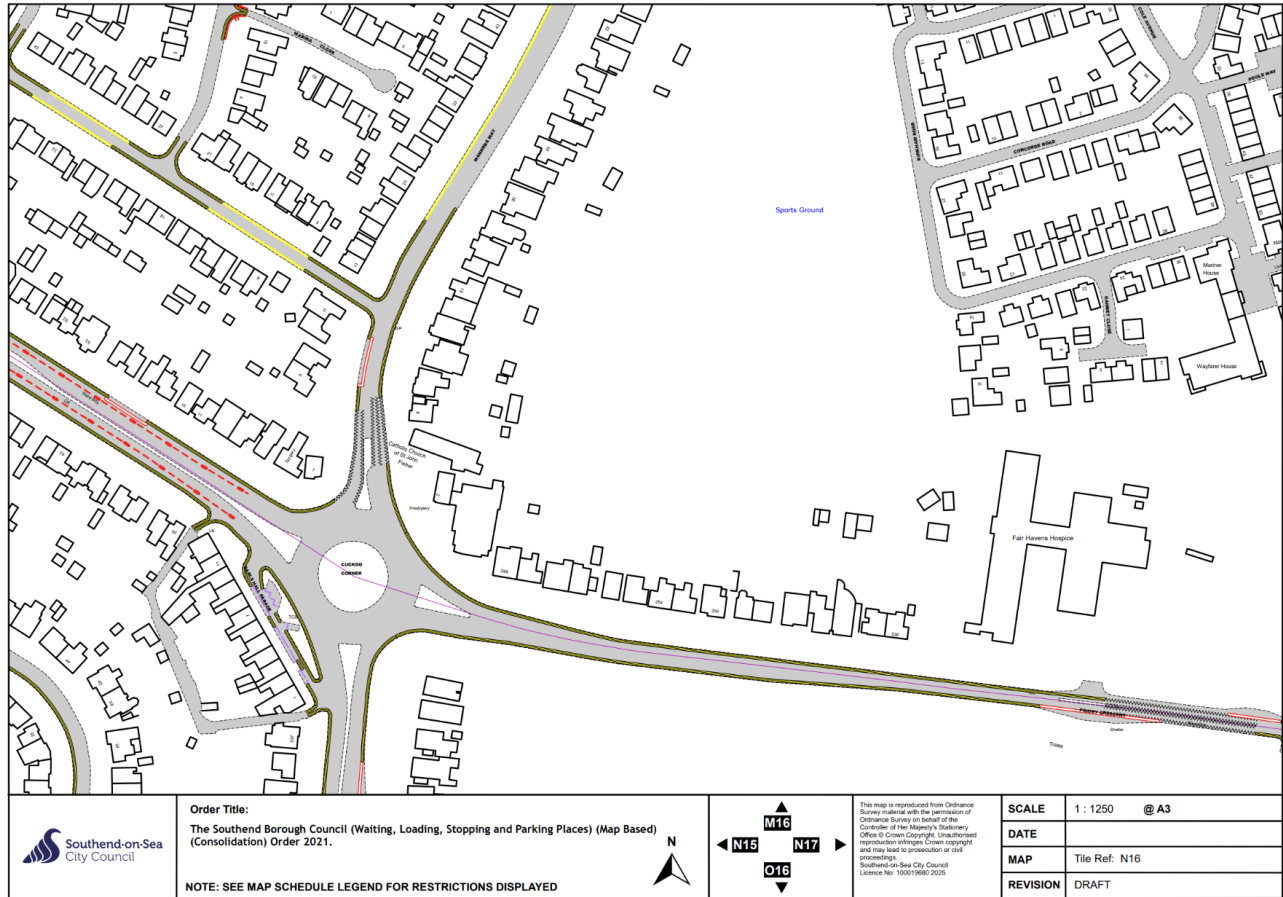
A handwritten signature in black ink, appearing to read 'Richard Lumley', written in a cursive style.

Richard Lumley

Director of Environment and Place

Schedule 1
Map based Tile

N16



Order Title:
The Southend Borough Council (Waiting, Loading, Stopping and Parking Places) (Map Based) (Consolidation) Order 2021.

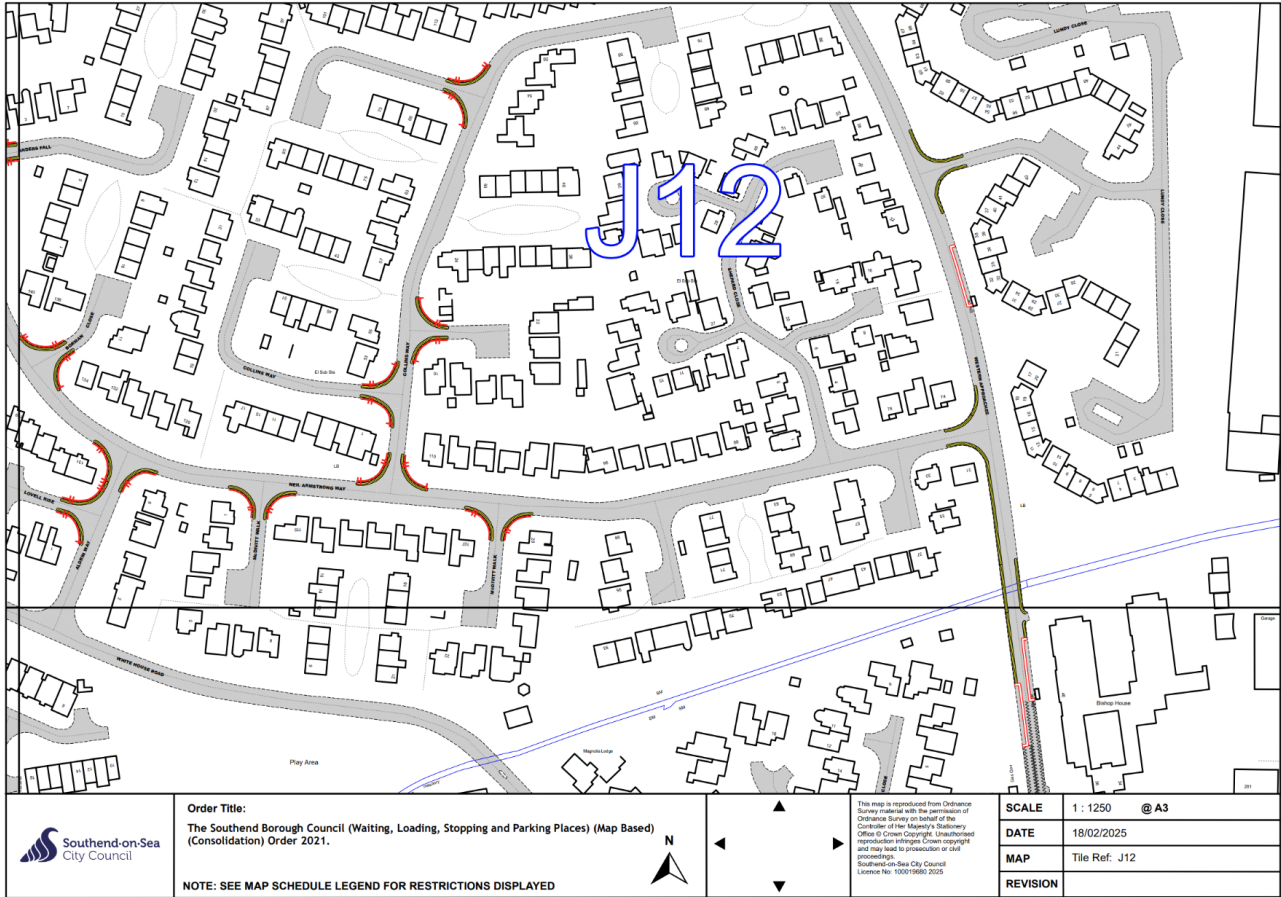
NOTE: SEE MAP SCHEDULE LEGEND FOR RESTRICTIONS DISPLAYED



This map is reproduced from Ordnance Survey material with the permission of Ordnance Survey on behalf of the Controller of Her Majesty's Stationery Office. © Crown Copyright. Unauthorised reproduction is illegal. Crown copyright and may lead to prosecution or civil proceedings.
Southend-on-Sea City Council
Licence No: 100019880 2025

SCALE	1 : 1250 @ A3
DATE	
MAP	Tile Ref: N16
REVISION	DRAFT

J12



Order Title:
The Southend Borough Council (Waiting, Loading, Stopping and Parking Places) (Map Based)
(Consolidation) Order 2021.

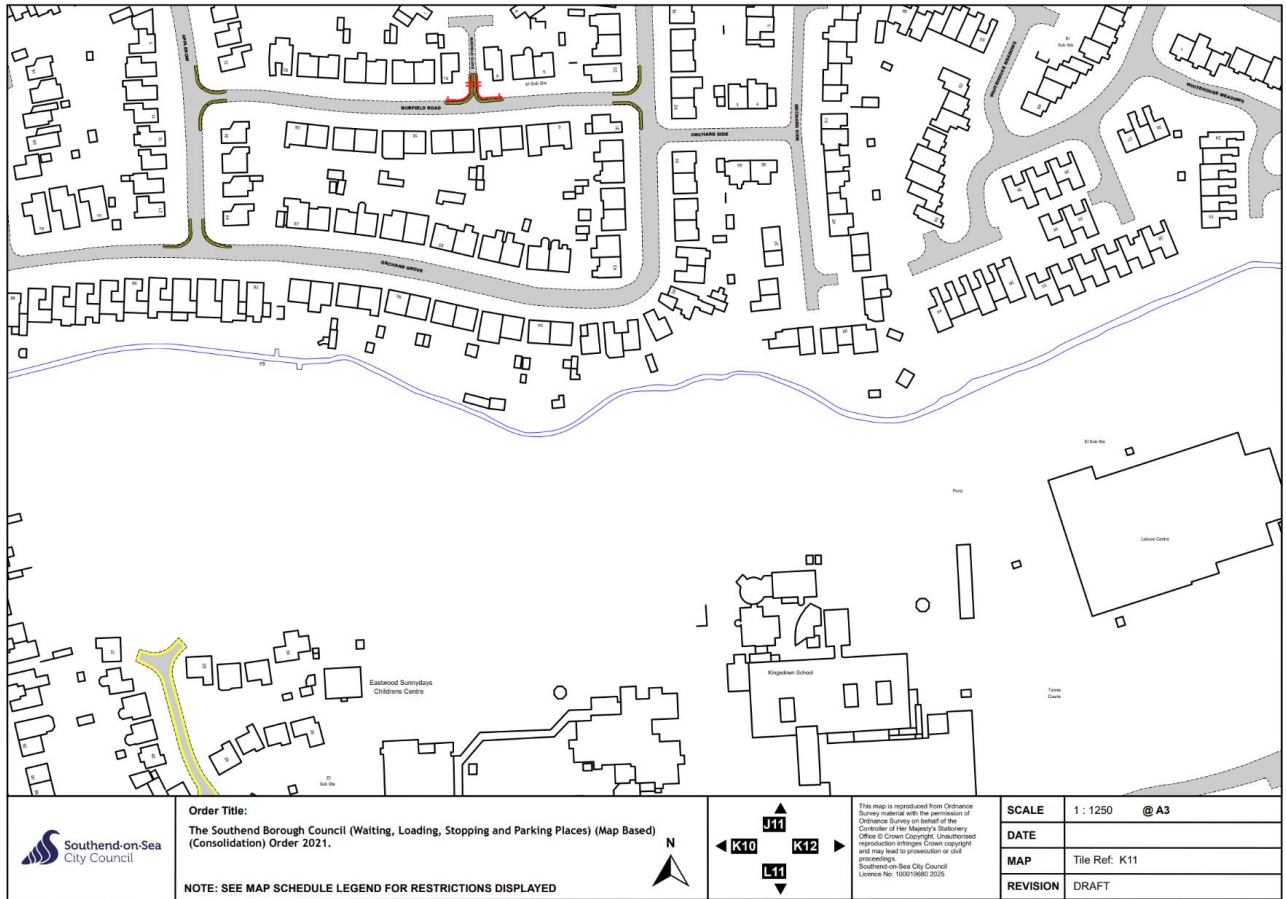
NOTE: SEE MAP SCHEDULE LEGEND FOR RESTRICTIONS DISPLAYED



This map is reproduced from Ordnance Survey material with the permission of Ordnance Survey on behalf of the Controller of the Map. Copyright Ordnance Survey. Unauthorised reproduction infringes Crown copyright and may lead to prosecution or civil proceedings. Southend-on-Sea City Council License No: 100019889 2025.

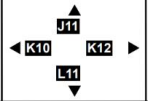
SCALE	1 : 1250 @ A3
DATE	18/02/2025
MAP	Tile Ref: J12
REVISION	

K11



Order Title:
The Southend Borough Council (Waiting, Loading, Stopping and Parking Places) (Map Based) (Consolidation) Order 2021.

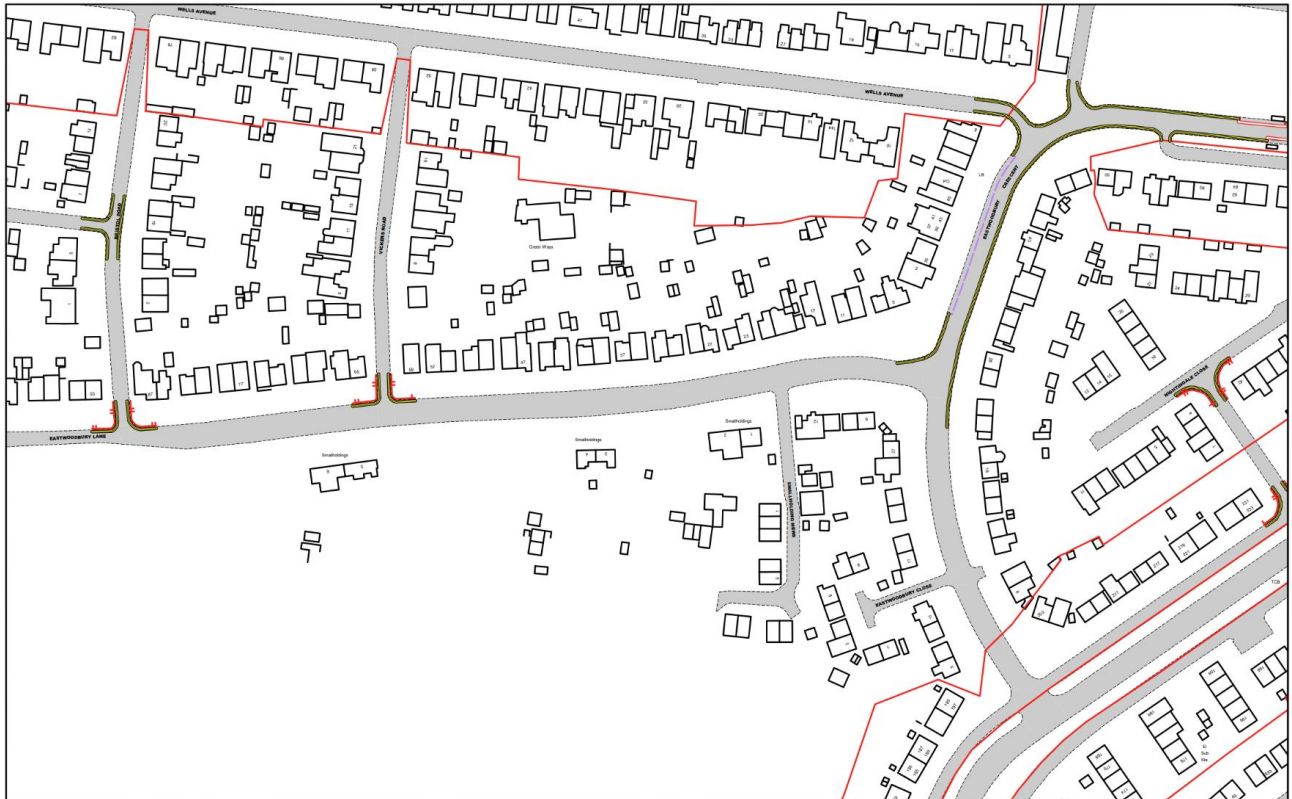
NOTE: SEE MAP SCHEDULE LEGEND FOR RESTRICTIONS DISPLAYED



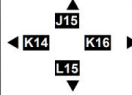


This map is reproduced from Ordnance Survey data with the permission of Ordnance Survey on behalf of the Controller of Her Majesty's Stationery Office © Crown Copyright. Unauthorised reproduction infringes Crown copyright and may lead to prosecution or civil proceedings.
 Southend-on-Sea City Council
 License No. 100019680 2020

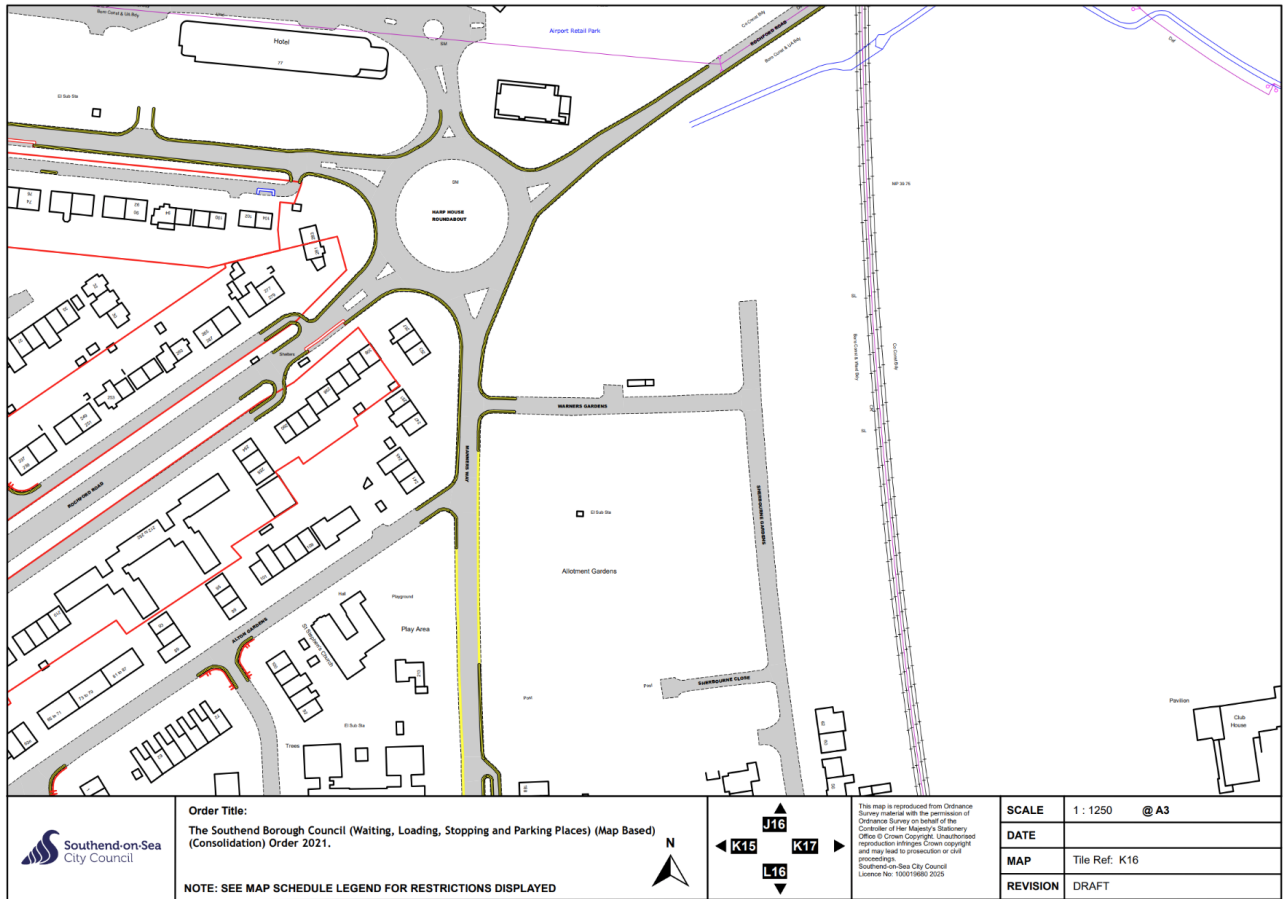
SCALE	1 : 1250	@ A3
DATE		
MAP	Tile Ref: K11	
REVISION	DRAFT	

K15



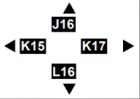
	Order Title: The Southend Borough Council (Waiting, Loading, Stopping and Parking Places) (Map Based) (Consolidation) Order 2021.			<small>This map is reproduced from Ordnance Survey material with the permission of Ordnance Survey on behalf of the Controller of Her Majesty's Stationery Office. Crown Copyright. Unauthorised reproduction infringes Crown copyright and may lead to prosecution or civil proceedings. Southend-on-Sea City Council Licence No: 100019880 2025</small>	SCALE 1 : 1250 @ A3
	NOTE: SEE MAP SCHEDULE LEGEND FOR RESTRICTIONS DISPLAYED				DATE
					MAP Tile Ref: K15
					REVISION DRAFT

K16



Order Title:
The Southend Borough Council (Waiting, Loading, Stopping and Parking Places) (Map Based) (Consolidation) Order 2021.

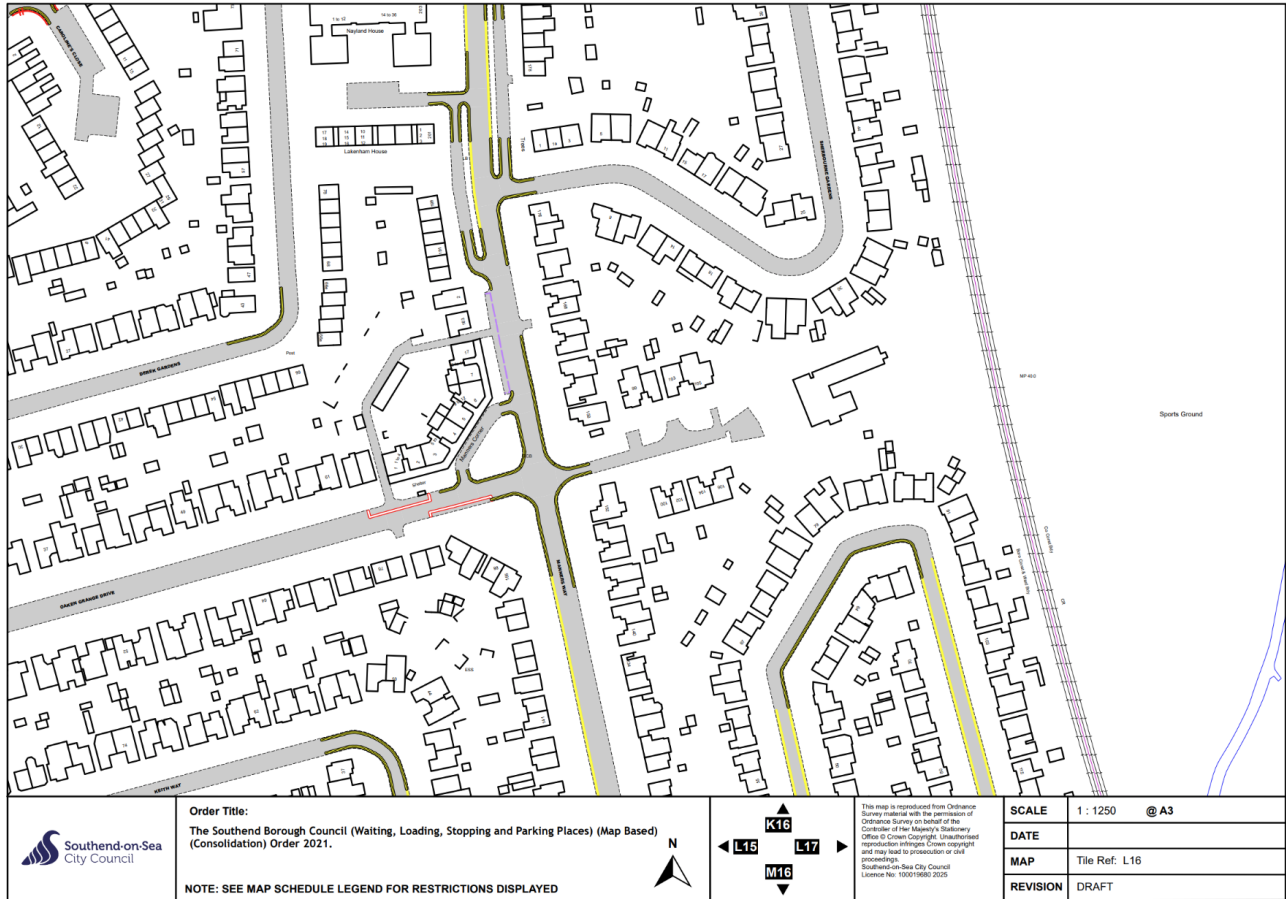
NOTE: SEE MAP SCHEDULE LEGEND FOR RESTRICTIONS DISPLAYED



This map is reproduced from Ordnance Survey material with the permission of Ordnance Survey on behalf of the Controller of the Map. © Crown Copyright. Unauthorised reproduction infringes Crown copyright and may lead to prosecution or civil proceedings.
 Southend-on-Sea City Council
 Licence No. 100178892 2025

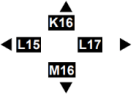
SCALE	1 : 1250 @ A3
DATE	
MAP	Tile Ref: K16
REVISION	DRAFT

L16



Order Title:
The Southend Borough Council (Waiting, Loading, Stopping and Parking Places) (Map Based) (Consolidation) Order 2021.

NOTE: SEE MAP SCHEDULE LEGEND FOR RESTRICTIONS DISPLAYED


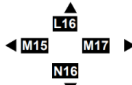


This map is reproduced from Ordnance Survey material with the permission of Ordnance Survey on behalf of the Controller of Her Majesty's Stationery Office © Crown Copyright. Unauthorised reproduction infringes Crown copyright and may lead to prosecution or civil proceedings.
 Southend-on-Sea City Council
 License No: 100019680 2020

SCALE	1 : 1250 @ A3
DATE	
MAP	Tile Ref: L16
REVISION	DRAFT

M16



	Order Title: The Southend Borough Council (Waiting, Loading, Stopping and Parking Places) (Map Based) (Consolidation) Order 2021.		<small>This map is reproduced from Ordnance Survey material with the permission of Ordnance Survey on behalf of the Controller of the Majesty's Stationery Office. © Crown Copyright. Unauthorised reproduction infringes Crown copyright and may lead to prosecution or civil proceedings. Southend-on-Sea City Council. Licence No: 100015660 2025</small>		SCALE 1 : 1250 @ A3
	NOTE: SEE MAP SCHEDULE LEGEND FOR RESTRICTIONS DISPLAYED		DATE	MAP Tile Ref: M16	
			REVISION DRAFT		