



SOUTHCHURCH AVENUE

HONITON ROAD

YORK ROAD

Cost 16

19

17

184

101

110

106 to 7

St Erkenwalds Court

181

185

31

29

102

102a

102

92

27

51

26

187

206




20

SAFETY, HEALTH AND ENVIRONMENTAL INFORMATION

In addition to the hazards/risks normally associated with the types of work detailed on this drawing, note the following significant residual risks

| | |
|-------------------------------|------|
| Construction | NONE |
| Maintenance / Cleaning | NONE |
| Use | NONE |
| Decommissioning / Demolishing | NONE |

Key:

-  Proposed 'At Any Time' Waiting Restrictions (Double Yellow Line)
-  Existing 'At Any Time' Waiting Restrictions (Double Yellow Line)
-  Existing Vehicle Crossover (P.V.X)

| Rev. | Description. | Drm | App | Date |
|------|--------------|-----|-----|------|
| A | | XX | XX | |

Southend-on-Sea City Council

Infrastructure and Environment

PO Box 5560, Civic Centre
Victoria Avenue, Southend on Sea, SS2 6ZQ

Project Title
York Road JW
Southchurch Avenue

Drawing Title
Traffic Regulation Order
Amendments

| | | | |
|-------------|------------|----------|------|
| Drawn | Date | Review | Date |
| RM | 26/11/2024 | | |
| Checked | Date | Approved | Date |
| AG | 26/11/2024 | | |
| Scalcs @ A3 | Revision | | |
| 1:500 | | | |

Drawing Status
Preliminary

Drawing Number

This map is reproduced from Ordnance Survey material with the permission of Ordnance Survey on behalf of the Controller of Her Majesty's Stationary Office © Crown copyright. Unauthorised reproduction infringes Crown copyright and may lead to prosecution or civil proceedings. AL100019680