


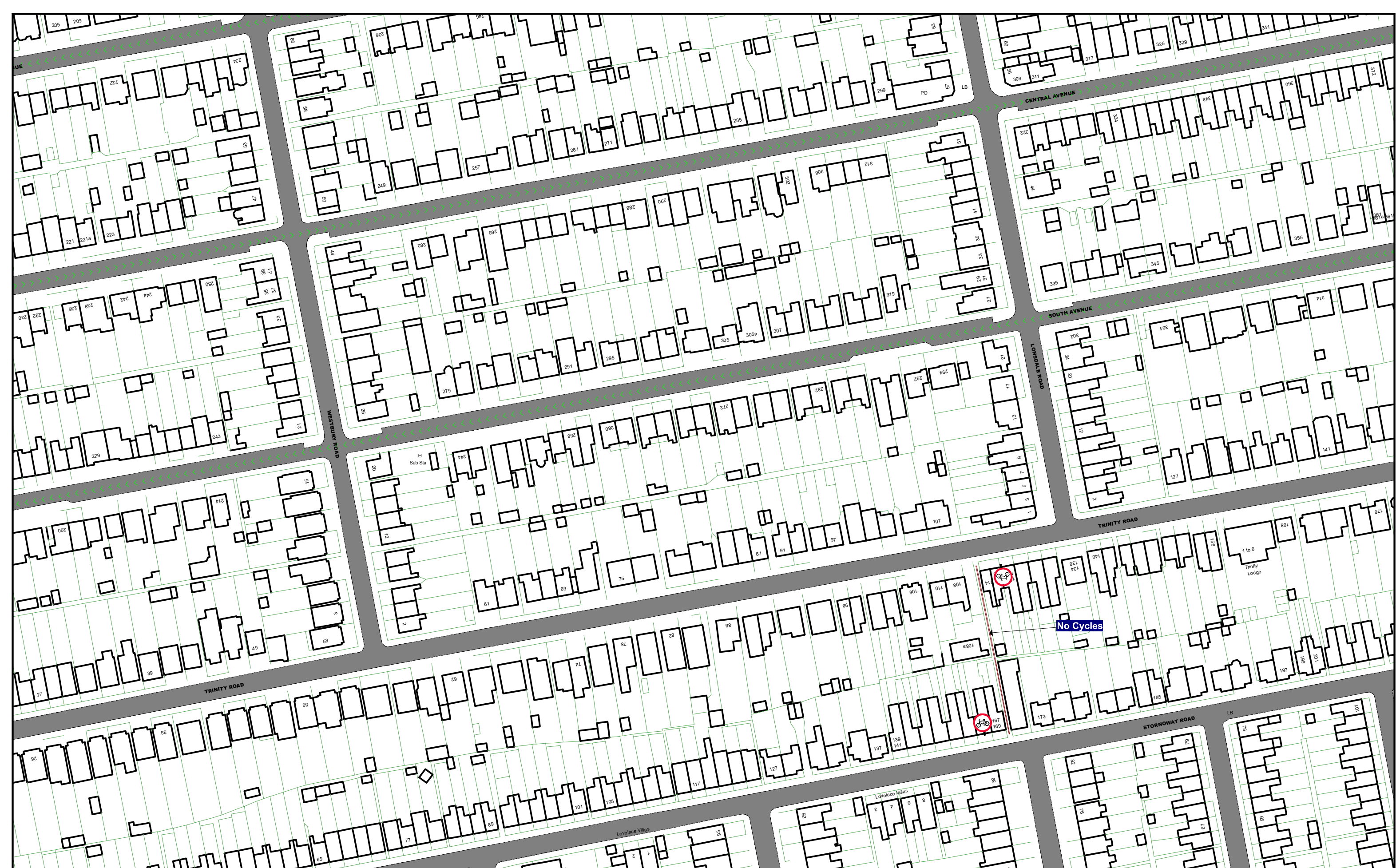
**Order Title:**  
**The Southend-on-Sea City Council (Various Roads) (Consolidation of Moving Traffic and Speed Limit) Order 2024**

**NOTE: SEE MAP SCHEDULE LEGEND FOR RESTRICTIONS DISPLAYED**



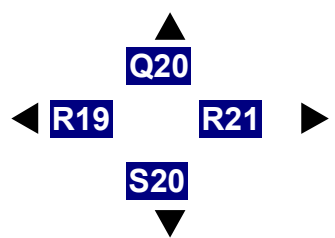
This map is reproduced from Ordnance Survey material with the permission of Ordnance Survey on behalf of the Controller of Her Majesty's Stationery Office © Crown Copyright. Unauthorised reproduction infringes Crown copyright and may lead to prosecution or civil proceedings.  
 Southend-on-Sea City Council  
 Licence No: 100019680 2024

<b>SCALE</b>	1 : 1250	@ A3
<b>DATE</b>	03/12/2024	
<b>MAP</b>	Tile Ref: R19	
<b>REVISION</b>	0	PROPOSED



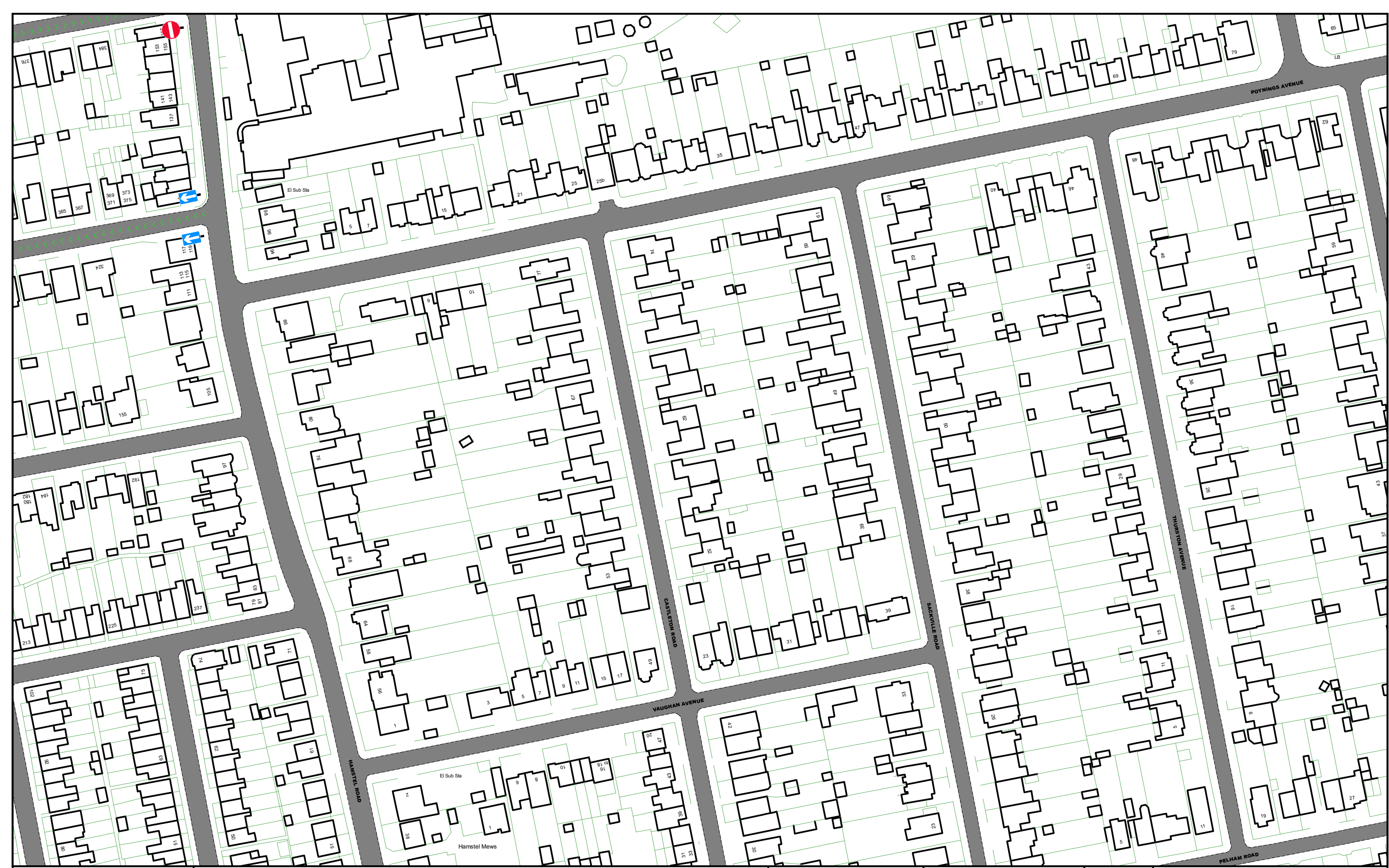
**Order Title:**  
 The Southend-on-Sea City Council (Various Roads) (Consolidation of Moving Traffic and Speed Limit) Order 2024

**NOTE: SEE MAP SCHEDULE LEGEND FOR RESTRICTIONS DISPLAYED**



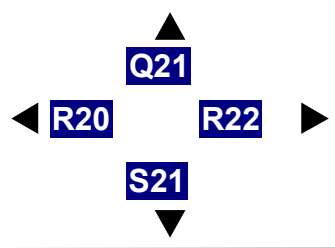
This map is reproduced from Ordnance Survey material with the permission of Ordnance Survey on behalf of the Controller of Her Majesty's Stationery Office © Crown Copyright. Unauthorised reproduction infringes Crown copyright and may lead to prosecution or civil proceedings.  
 Southend-on-Sea City Council  
 Licence No: 100019680 2024

<b>SCALE</b>	1 : 1250	@ A3
<b>DATE</b>	03/12/2024	
<b>MAP</b>	Tile Ref: R20	
<b>REVISION</b>	0	PROPOSED



**Order Title:**  
 The Southend-on-Sea City Council (Various Roads) (Consolidation of Moving Traffic and Speed Limit) Order 2024

**NOTE: SEE MAP SCHEDULE LEGEND FOR RESTRICTIONS DISPLAYED**



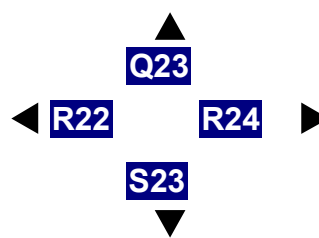
This map is reproduced from Ordnance Survey material with the permission of Ordnance Survey on behalf of the Controller of Her Majesty's Stationery Office © Crown Copyright. Unauthorised reproduction infringes Crown copyright and may lead to prosecution or civil proceedings.  
 Southend-on-Sea City Council  
 Licence No: 100019680 2024

<b>SCALE</b>	1 : 1250	@ A3
<b>DATE</b>	03/12/2024	
<b>MAP</b>	Tile Ref: R21	
<b>REVISION</b>	0	PROPOSED



**Order Title:**  
 The Southend-on-Sea City Council (Various Roads) (Consolidation of Moving Traffic and Speed Limit) Order 2024

**NOTE: SEE MAP SCHEDULE LEGEND FOR RESTRICTIONS DISPLAYED**



This map is reproduced from Ordnance Survey material with the permission of Ordnance Survey on behalf of the Controller of Her Majesty's Stationery Office © Crown Copyright. Unauthorised reproduction infringes Crown copyright and may lead to prosecution or civil proceedings.  
 Southend-on-Sea City Council  
 Licence No: 100019680 2024

<b>SCALE</b>	1 : 1250	@ A3
<b>DATE</b>	03/12/2024	
<b>MAP</b>	Tile Ref: R23	
<b>REVISION</b>	0	PROPOSED

BOURNES GREEN

BOURNES GREEN CHASE

LITTLE THORPE

LITTLE THORPE

SHOEBURY ROAD

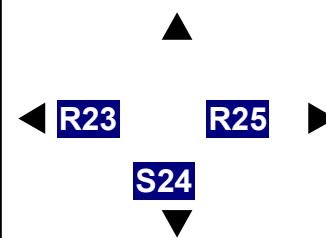
BRANSCOMBE WALK



Order Title:

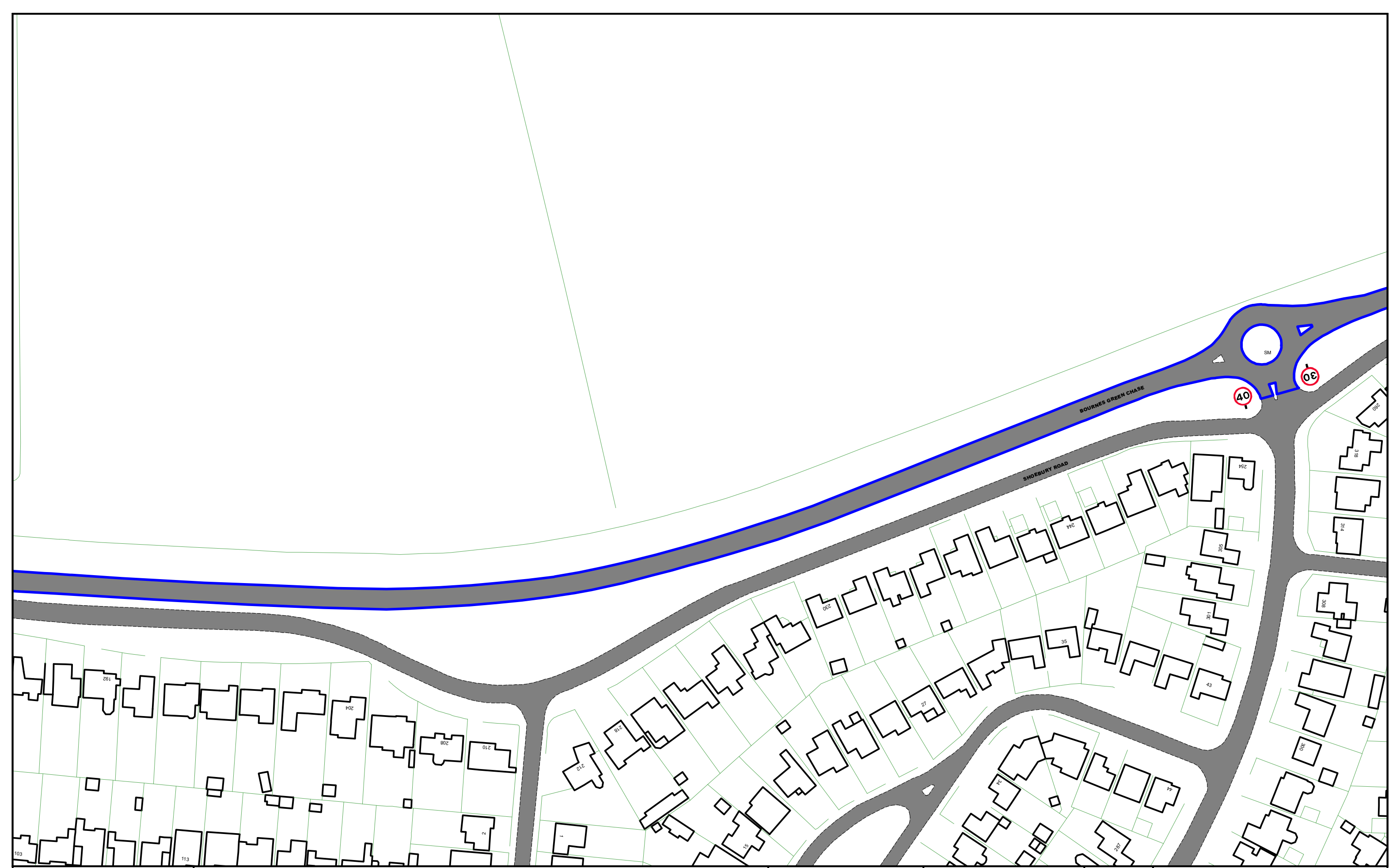
The Southend-on-Sea City Council (Various Roads) (Consolidation of Moving Traffic and Speed Limit) Order 2024

NOTE: SEE MAP SCHEDULE LEGEND FOR RESTRICTIONS DISPLAYED



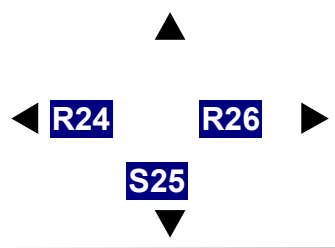
This map is reproduced from Ordnance Survey material with the permission of Ordnance Survey on behalf of the Controller of Her Majesty's Stationery Office © Crown Copyright. Unauthorised reproduction infringes Crown copyright and may lead to prosecution or civil proceedings. Southend-on-Sea City Council Licence No: 100019680 2024

SCALE	1 : 1250 @ A3
DATE	03/12/2024
MAP	Tile Ref: R24
REVISION	0 PROPOSED



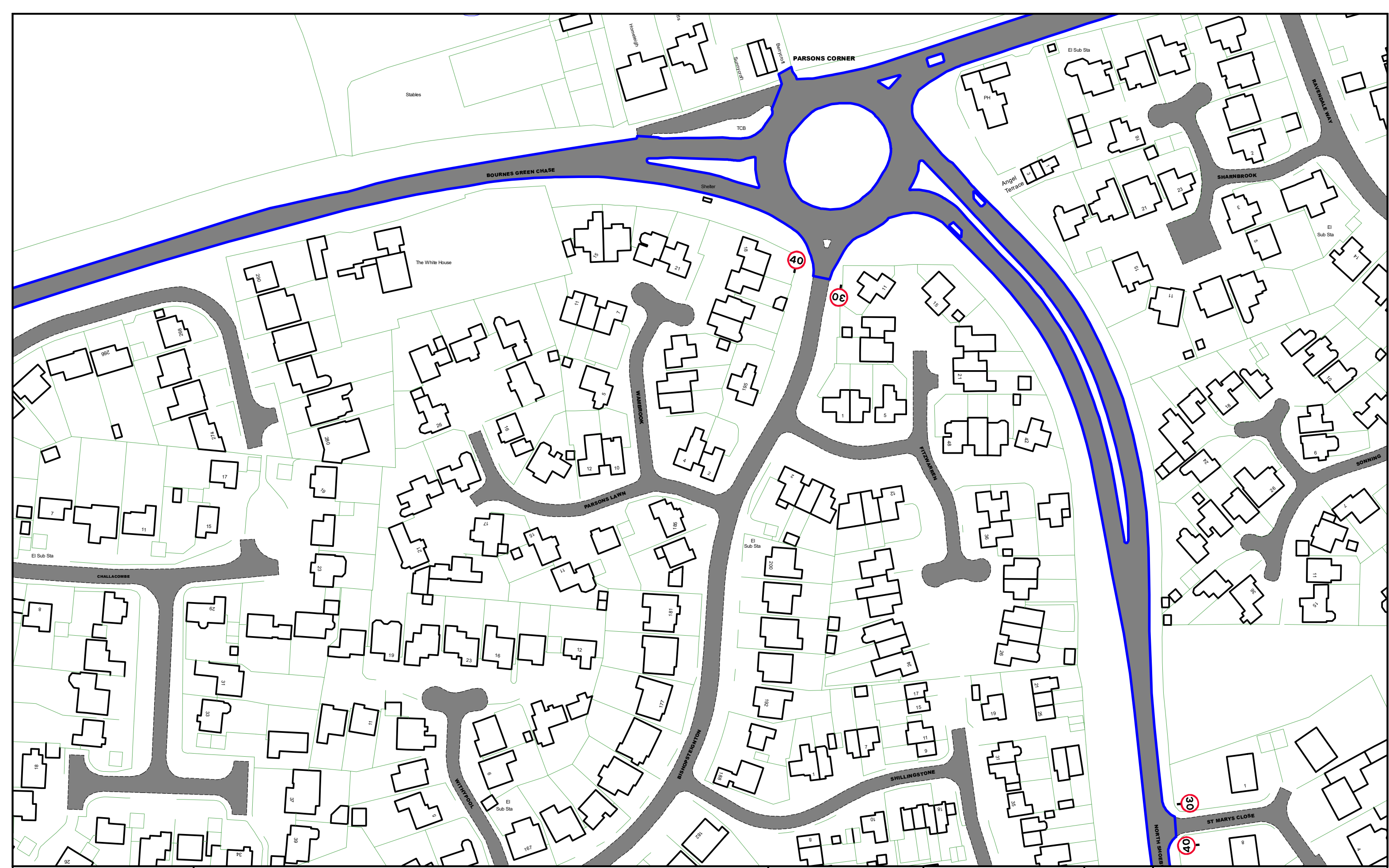
**Order Title:**  
 The Southend-on-Sea City Council (Various Roads) (Consolidation of Moving Traffic and Speed Limit) Order 2024

**NOTE: SEE MAP SCHEDULE LEGEND FOR RESTRICTIONS DISPLAYED**




This map is reproduced from Ordnance Survey material with the permission of Ordnance Survey on behalf of the Controller of Her Majesty's Stationery Office © Crown Copyright. Unauthorised reproduction infringes Crown copyright and may lead to prosecution or civil proceedings.  
 Southend-on-Sea City Council  
 Licence No: 100019680 2024

<b>SCALE</b>	1 : 1250	@ A3
<b>DATE</b>	03/12/2024	
<b>MAP</b>	Tile Ref: R25	
<b>REVISION</b>	0	PROPOSED



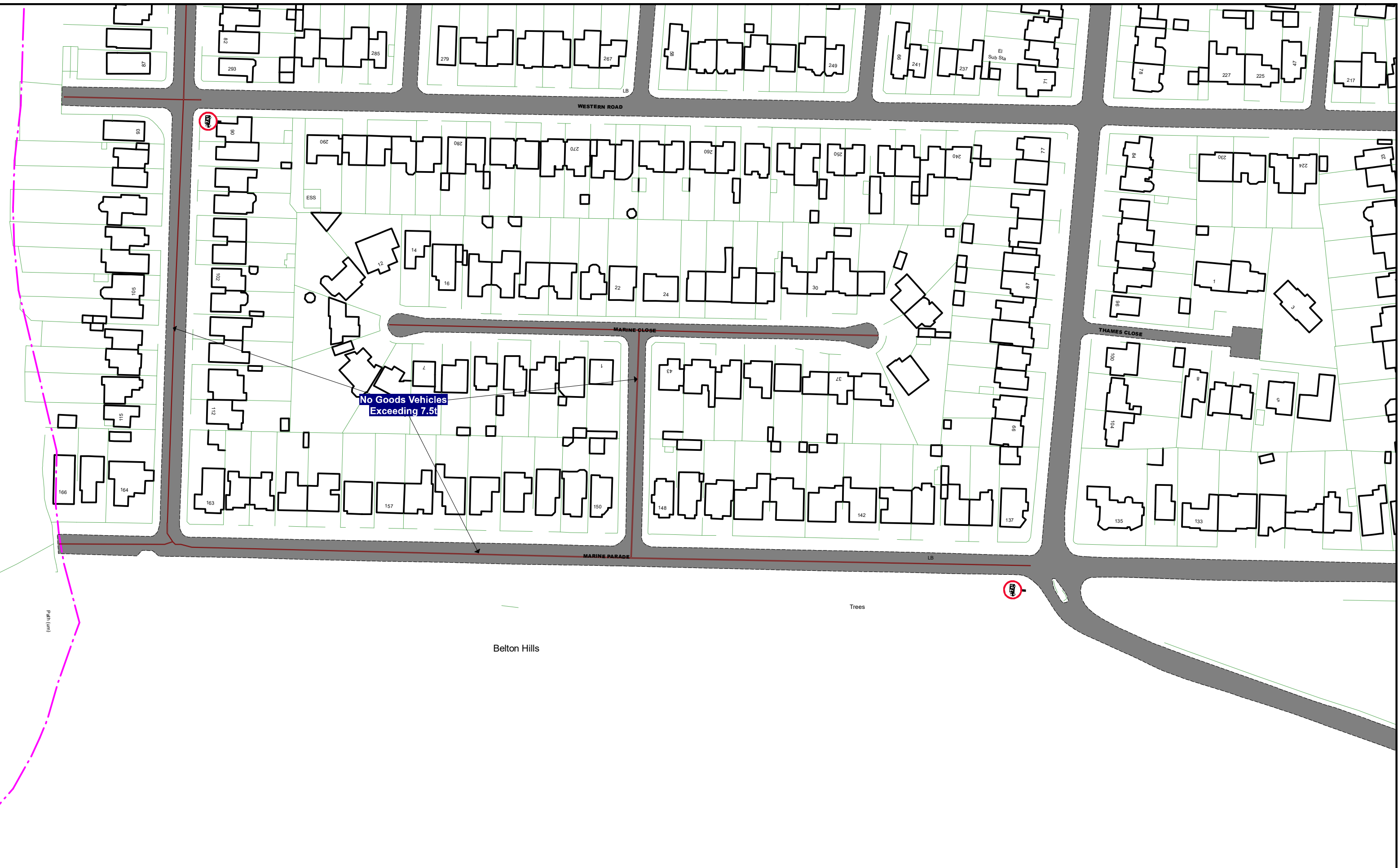
**Order Title:**  
 The Southend-on-Sea City Council (Various Roads) (Consolidation of Moving Traffic and Speed Limit) Order 2024

**NOTE: SEE MAP SCHEDULE LEGEND FOR RESTRICTIONS DISPLAYED**



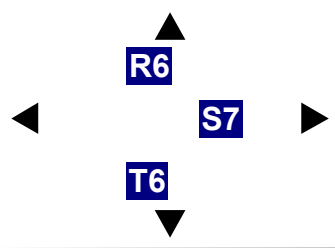
This map is reproduced from Ordnance Survey material with the permission of Ordnance Survey on behalf of the Controller of Her Majesty's Stationery Office © Crown Copyright. Unauthorised reproduction infringes Crown copyright and may lead to prosecution or civil proceedings.  
 Southend-on-Sea City Council  
 Licence No: 100019680 2024

<b>SCALE</b>	1 : 1250	@ A3
<b>DATE</b>	03/12/2024	
<b>MAP</b>	Tile Ref: R26	
<b>REVISION</b>	0	PROPOSED



**Order Title:**  
 The Southend-on-Sea City Council (Various Roads) (Consolidation of Moving Traffic and Speed Limit) Order 2024

**NOTE: SEE MAP SCHEDULE LEGEND FOR RESTRICTIONS DISPLAYED**



This map is reproduced from Ordnance Survey material with the permission of Ordnance Survey on behalf of the Controller of Her Majesty's Stationery Office © Crown Copyright. Unauthorised reproduction infringes Crown copyright and may lead to prosecution or civil proceedings.  
 Southend-on-Sea City Council  
 Licence No: 100019680 2024

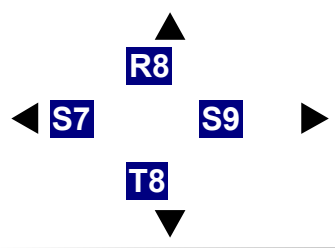
<b>SCALE</b>	1 : 1250 @ A3
<b>DATE</b>	03/12/2024
<b>MAP</b>	Tile Ref: S6
<b>REVISION</b>	0 PROPOSED





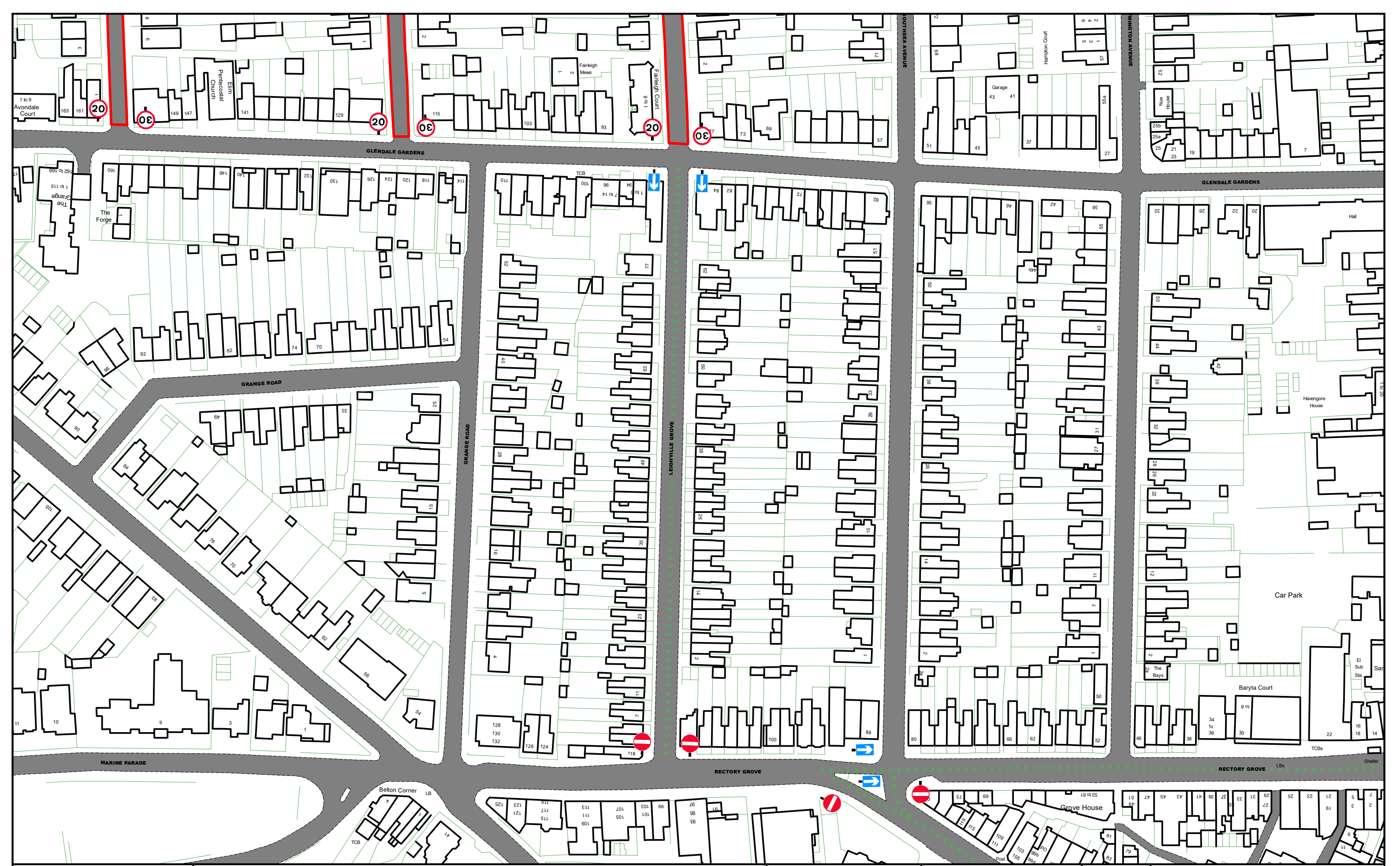
**Order Title:**  
 The Southend-on-Sea City Council (Various Roads) (Consolidation of Moving Traffic and Speed Limit) Order 2024

**NOTE: SEE MAP SCHEDULE LEGEND FOR RESTRICTIONS DISPLAYED**



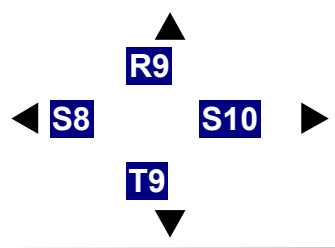
This map is reproduced from Ordnance Survey material with the permission of Ordnance Survey on behalf of the Controller of Her Majesty's Stationery Office © Crown Copyright. Unauthorised reproduction infringes Crown copyright and may lead to prosecution or civil proceedings.  
 Southend-on-Sea City Council  
 Licence No: 100019680 2024

<b>SCALE</b>	1 : 1250 @ A3
<b>DATE</b>	03/12/2024
<b>MAP</b>	Tile Ref: S8
<b>REVISION</b>	0 PROPOSED



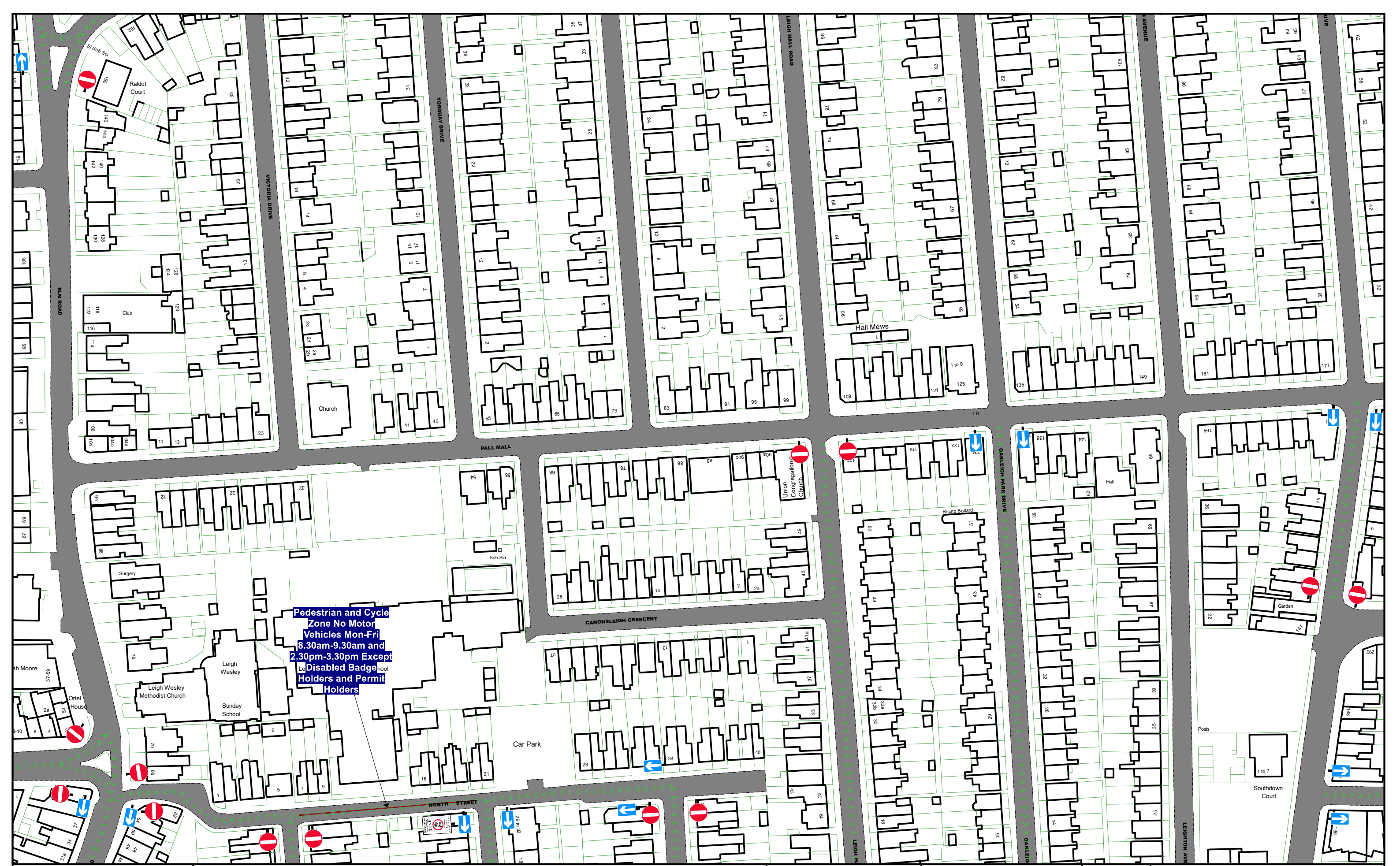
**Order Title:**  
 The Southend-on-Sea City Council (Various Roads) (Consolidation of Moving Traffic and Speed Limit) Order 2024

**NOTE: SEE MAP SCHEDULE LEGEND FOR RESTRICTIONS DISPLAYED**



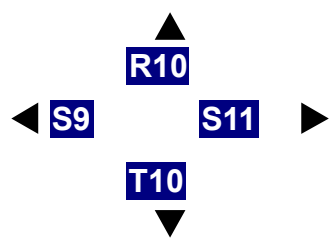
This map is reproduced from Ordnance Survey material with the permission of Ordnance Survey on behalf of the Controller of Her Majesty's Stationery Office © Crown Copyright. Unauthorised reproduction infringes Crown copyright and may lead to prosecution or civil proceedings.  
 Southend-on-Sea City Council  
 Licence No: 100019680 2024

<b>SCALE</b>	1 : 1250	@ A3
<b>DATE</b>	03/12/2024	
<b>MAP</b>	Tile Ref: S9	
<b>REVISION</b>	0	PROPOSED



**Order Title:**  
**The Southend-on-Sea City Council (Various Roads) (Consolidation of Moving Traffic and Speed Limit) Order 2024**

**NOTE: SEE MAP SCHEDULE LEGEND FOR RESTRICTIONS DISPLAYED**



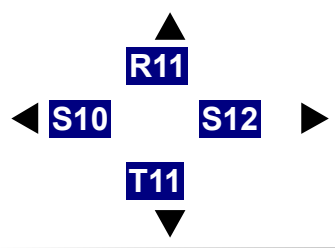
This map is reproduced from Ordnance Survey material with the permission of Ordnance Survey on behalf of the Controller of Her Majesty's Stationery Office © Crown Copyright. Unauthorised reproduction infringes Crown copyright and may lead to prosecution or civil proceedings.  
 Southend-on-Sea City Council  
 Licence No: 100019680 2024

<b>SCALE</b>	1 : 1250 @ A3
<b>DATE</b>	03/12/2024
<b>MAP</b>	Tile Ref: S10
<b>REVISION</b>	0 PROPOSED



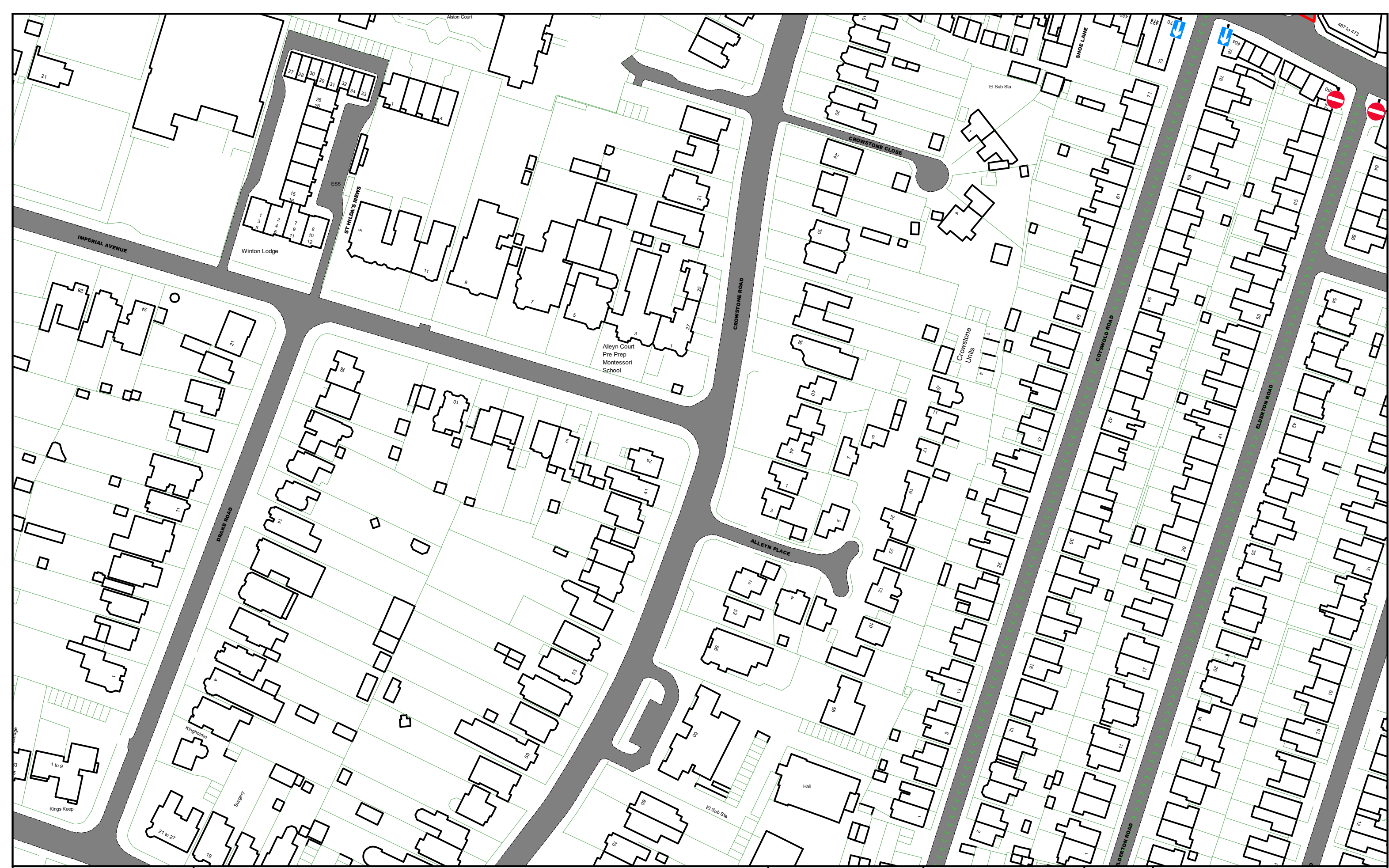
**Order Title:**  
**The Southend-on-Sea City Council (Various Roads) (Consolidation of Moving Traffic and Speed Limit) Order 2024**

**NOTE: SEE MAP SCHEDULE LEGEND FOR RESTRICTIONS DISPLAYED**



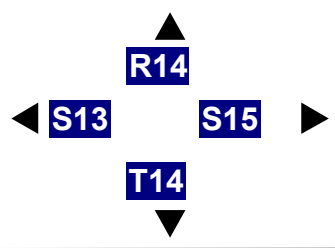
This map is reproduced from Ordnance Survey material with the permission of Ordnance Survey on behalf of the Controller of Her Majesty's Stationery Office © Crown Copyright. Unauthorised reproduction infringes Crown copyright and may lead to prosecution or civil proceedings.  
 Southend-on-Sea City Council  
 Licence No: 100019680 2024

<b>SCALE</b>	1 : 1250	@ A3
<b>DATE</b>	03/12/2024	
<b>MAP</b>	Tile Ref: S11	
<b>REVISION</b>	0	PROPOSED



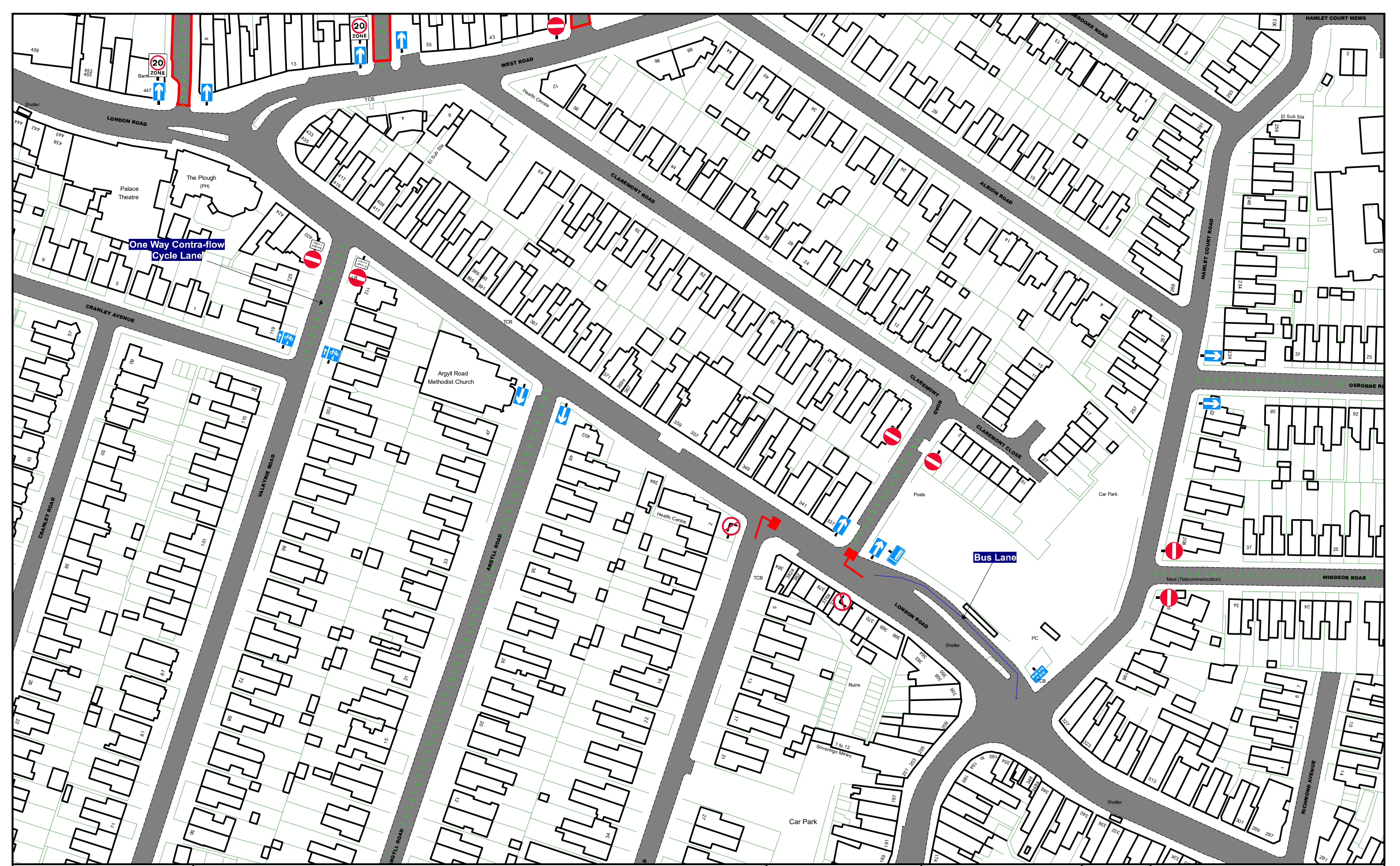
**Order Title:**  
 The Southend-on-Sea City Council (Various Roads) (Consolidation of Moving Traffic and Speed Limit) Order 2024

**NOTE: SEE MAP SCHEDULE LEGEND FOR RESTRICTIONS DISPLAYED**



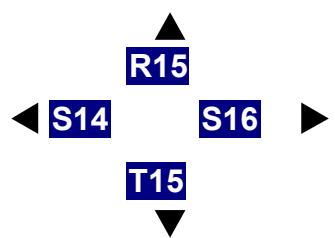
This map is reproduced from Ordnance Survey material with the permission of Ordnance Survey on behalf of the Controller of Her Majesty's Stationery Office © Crown Copyright. Unauthorised reproduction infringes Crown copyright and may lead to prosecution or civil proceedings.  
 Southend-on-Sea City Council  
 Licence No: 100019680 2024

<b>SCALE</b>	1 : 1250	@ A3
<b>DATE</b>	03/12/2024	
<b>MAP</b>	Tile Ref: S14	
<b>REVISION</b>	0	PROPOSED



**Order Title:**  
 The Southend-on-Sea City Council (Various Roads) (Consolidation of Moving Traffic and Speed Limit) Order 2024

**NOTE: SEE MAP SCHEDULE LEGEND FOR RESTRICTIONS DISPLAYED**



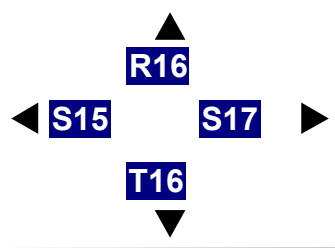
This map is reproduced from Ordnance Survey material with the permission of Ordnance Survey on behalf of the Controller of Her Majesty's Stationery Office © Crown Copyright. Unauthorised reproduction infringes Crown copyright and may lead to prosecution or civil proceedings.  
 Southend-on-Sea City Council  
 Licence No: 100019680 2024

<b>SCALE</b>	1 : 1250	@ A3
<b>DATE</b>	03/12/2024	
<b>MAP</b>	Tile Ref: S15	
<b>REVISION</b>	0	PROPOSED



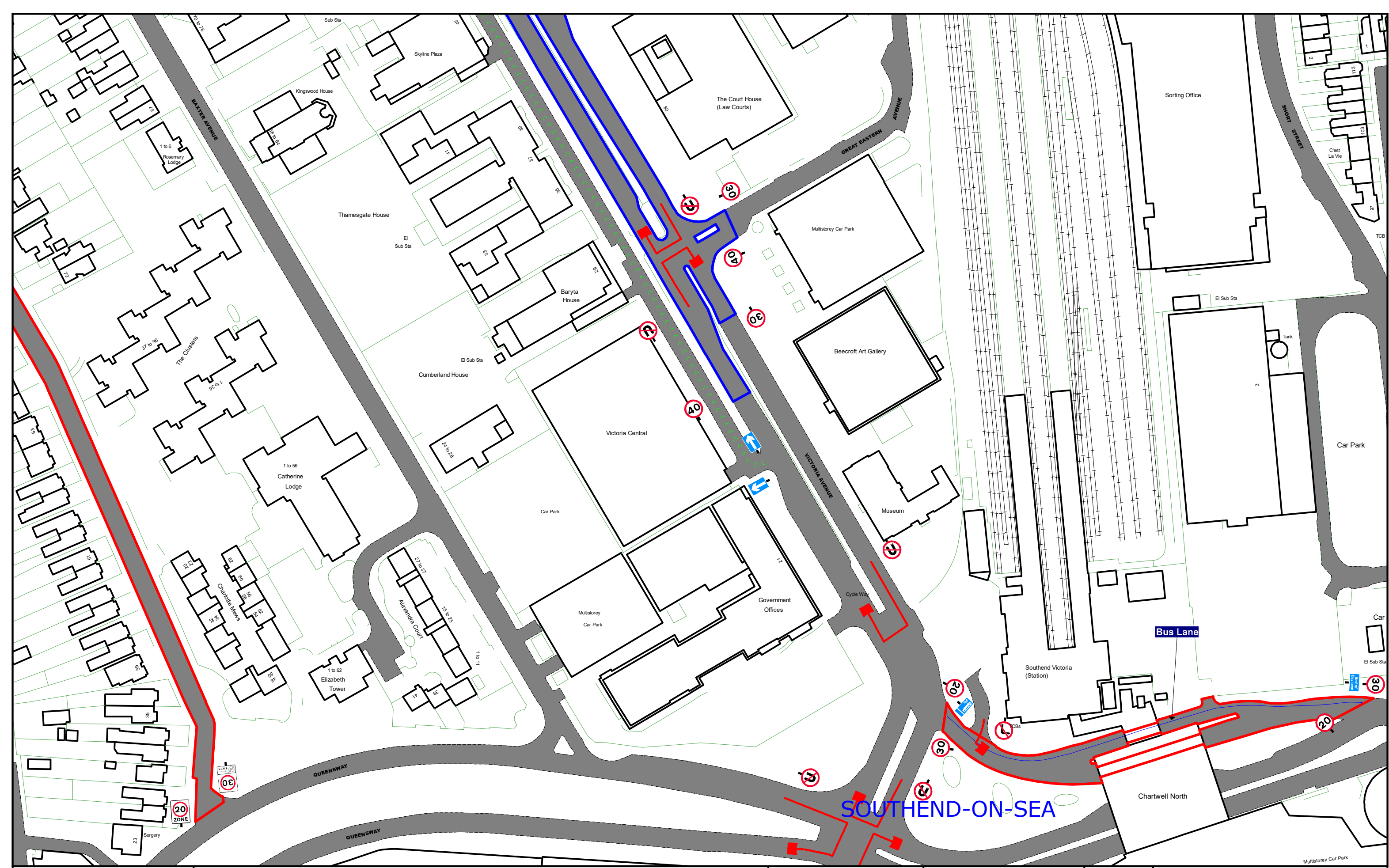
**Order Title:**  
**The Southend-on-Sea City Council (Various Roads) (Consolidation of Moving Traffic and Speed Limit) Order 2024**

**NOTE: SEE MAP SCHEDULE LEGEND FOR RESTRICTIONS DISPLAYED**



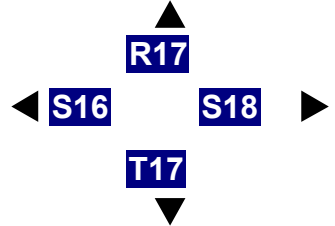
This map is reproduced from Ordnance Survey material with the permission of Ordnance Survey on behalf of the Controller of Her Majesty's Stationery Office © Crown Copyright. Unauthorised reproduction infringes Crown copyright and may lead to prosecution or civil proceedings.  
 Southend-on-Sea City Council  
 Licence No: 100019680 2024

<b>SCALE</b>	1 : 1250	<b>@ A3</b>
<b>DATE</b>	03/12/2024	
<b>MAP</b>	Tile Ref: S16	
<b>REVISION</b>	0	<b>PROPOSED</b>



**Order Title:**  
 The Southend-on-Sea City Council (Various Roads) (Consolidation of Moving Traffic and Speed Limit) Order 2024

**NOTE: SEE MAP SCHEDULE LEGEND FOR RESTRICTIONS DISPLAYED**



This map is reproduced from Ordnance Survey material with the permission of Ordnance Survey on behalf of the Controller of Her Majesty's Stationery Office © Crown Copyright. Unauthorised reproduction infringes Crown copyright and may lead to prosecution or civil proceedings.  
 Southend-on-Sea City Council  
 Licence No: 100019680 2024

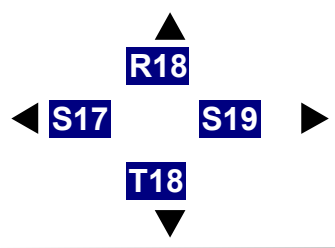
<b>SCALE</b>	1 : 1250	@ A3
<b>DATE</b>	03/12/2024	
<b>MAP</b>	Tile Ref: S17	
<b>REVISION</b>	0	PROPOSED





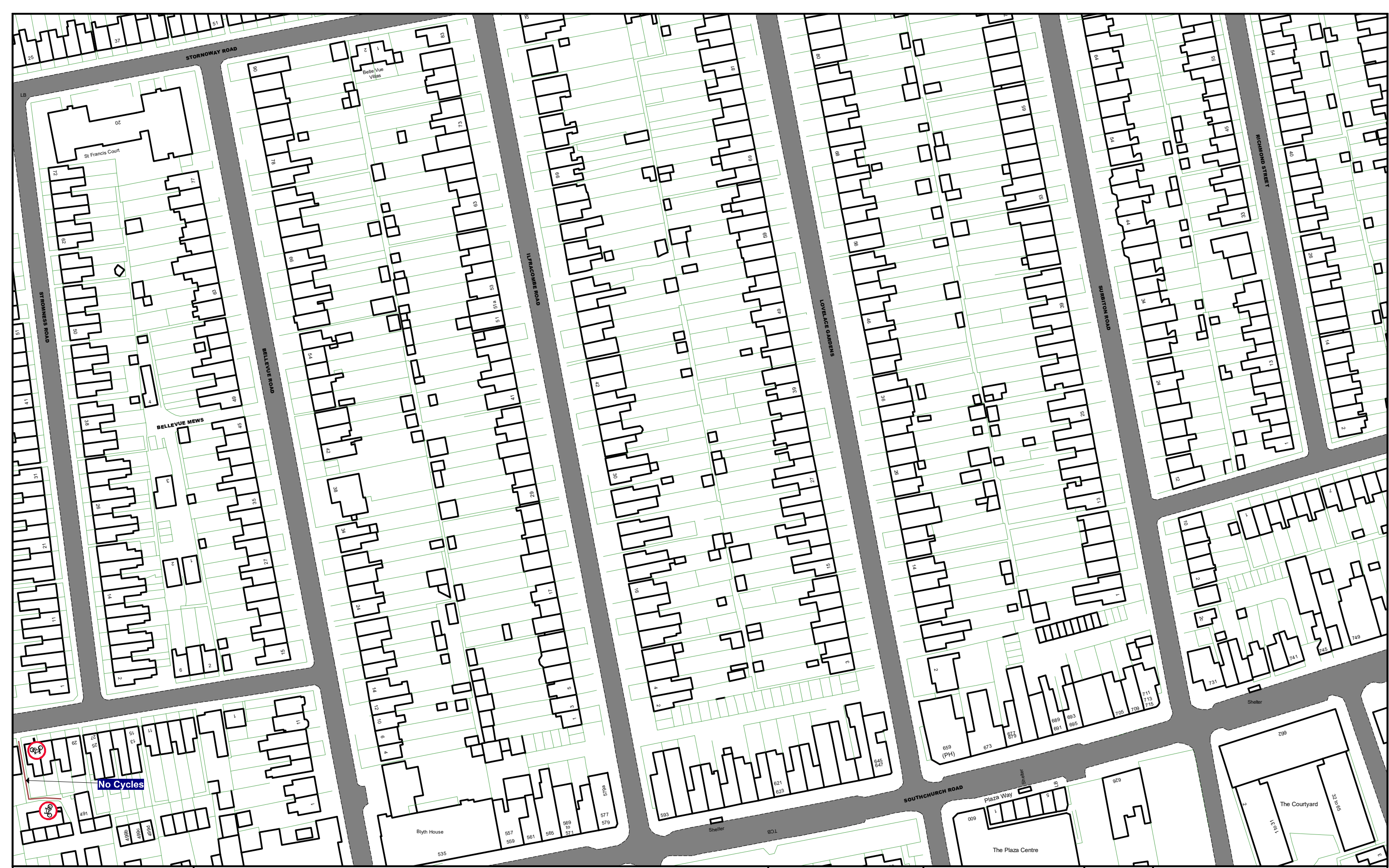
**Order Title:**  
**The Southend-on-Sea City Council (Various Roads) (Consolidation of Moving Traffic and Speed Limit) Order 2024**

**NOTE: SEE MAP SCHEDULE LEGEND FOR RESTRICTIONS DISPLAYED**



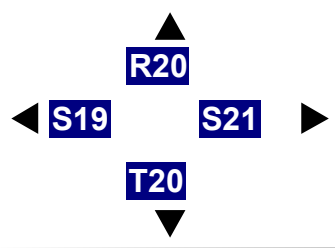
This map is reproduced from Ordnance Survey material with the permission of Ordnance Survey on behalf of the Controller of Her Majesty's Stationery Office © Crown Copyright. Unauthorised reproduction infringes Crown copyright and may lead to prosecution or civil proceedings.  
 Southend-on-Sea City Council  
 Licence No: 100019680 2024

<b>SCALE</b>	1 : 1250 @ A3
<b>DATE</b>	03/12/2024
<b>MAP</b>	Tile Ref: S18
<b>REVISION</b>	0 PROPOSED



**Order Title:**  
**The Southend-on-Sea City Council (Various Roads) (Consolidation of Moving Traffic and Speed Limit) Order 2024**

**NOTE: SEE MAP SCHEDULE LEGEND FOR RESTRICTIONS DISPLAYED**



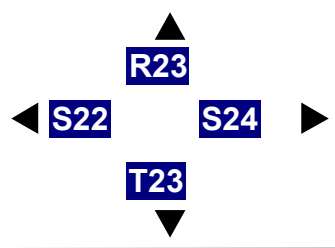
This map is reproduced from Ordnance Survey material with the permission of Ordnance Survey on behalf of the Controller of Her Majesty's Stationery Office © Crown Copyright. Unauthorised reproduction infringes Crown copyright and may lead to prosecution or civil proceedings.  
 Southend-on-Sea City Council  
 Licence No: 100019680 2024

<b>SCALE</b>	1 : 1250	@ A3
<b>DATE</b>	03/12/2024	
<b>MAP</b>	Tile Ref: S20	
<b>REVISION</b>	0	PROPOSED



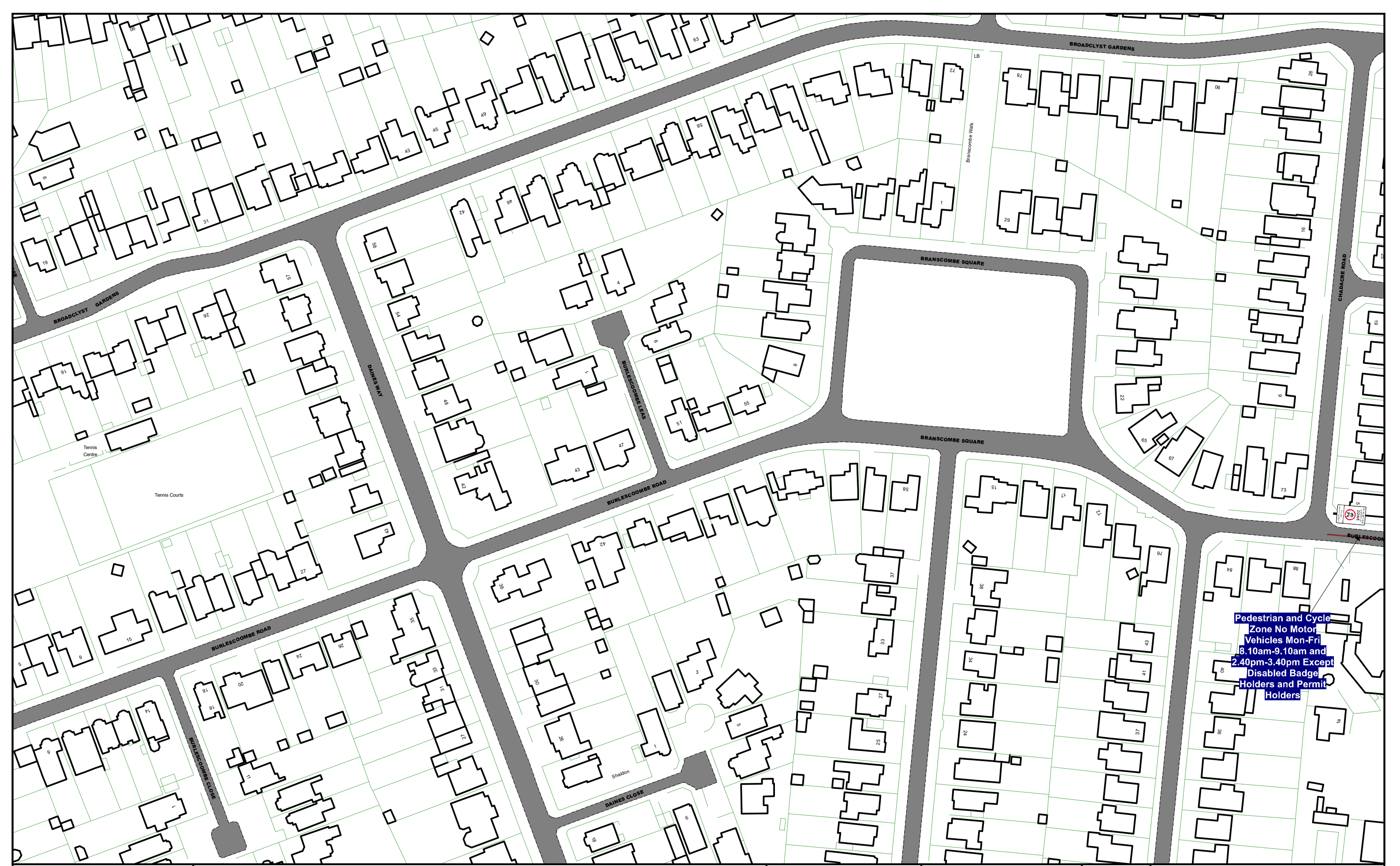
**Order Title:**  
 The Southend-on-Sea City Council (Various Roads) (Consolidation of Moving Traffic and Speed Limit) Order 2024

**NOTE: SEE MAP SCHEDULE LEGEND FOR RESTRICTIONS DISPLAYED**



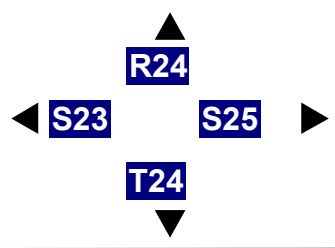
This map is reproduced from Ordnance Survey material with the permission of Ordnance Survey on behalf of the Controller of Her Majesty's Stationery Office © Crown Copyright. Unauthorised reproduction infringes Crown copyright and may lead to prosecution or civil proceedings.  
 Southend-on-Sea City Council  
 Licence No: 100019680 2024

<b>SCALE</b>	1 : 1250 @ A3
<b>DATE</b>	03/12/2024
<b>MAP</b>	Tile Ref: S23
<b>REVISION</b>	0 PROPOSED



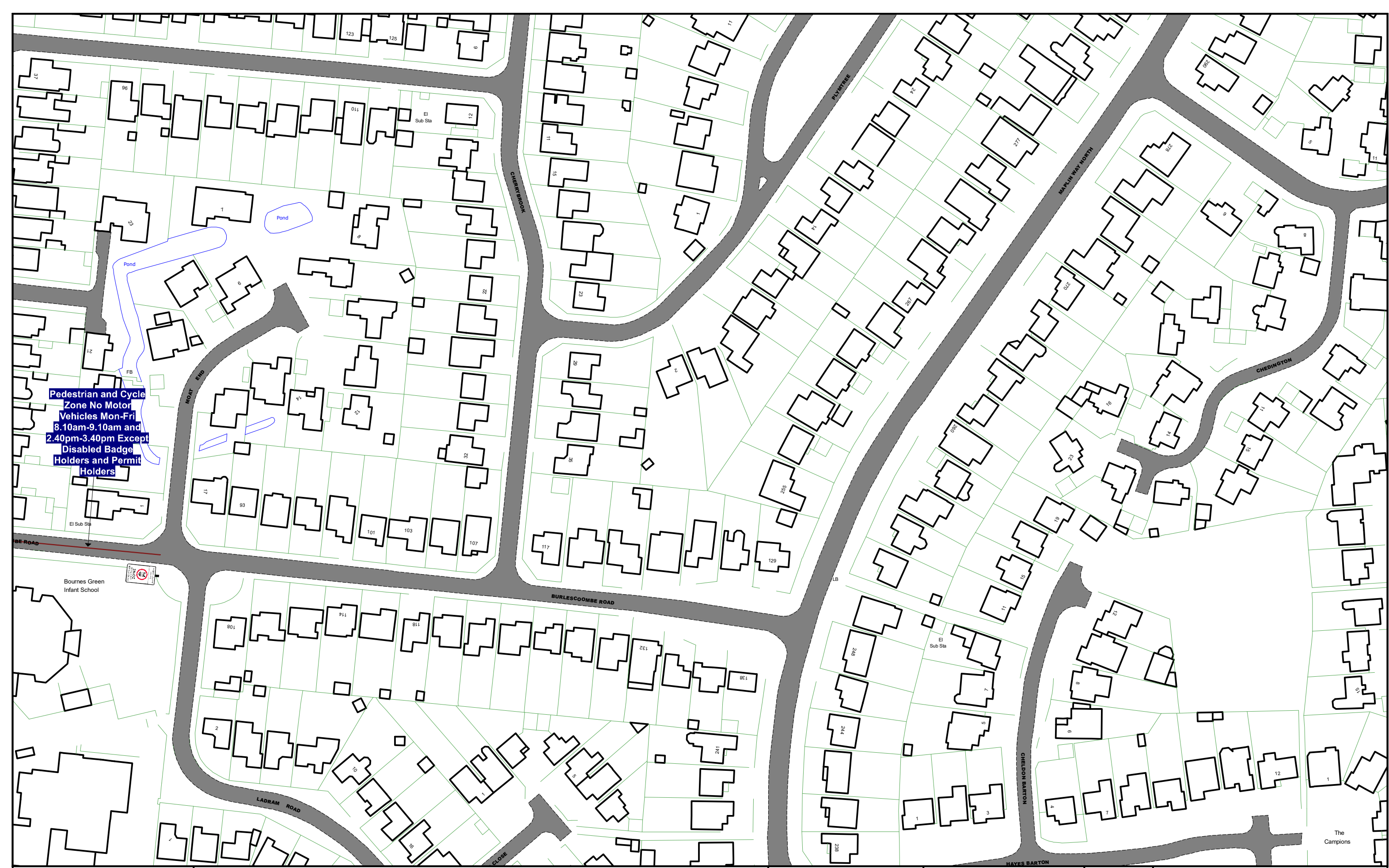
**Order Title:**  
 The Southend-on-Sea City Council (Various Roads) (Consolidation of Moving Traffic and Speed Limit) Order 2024

**NOTE: SEE MAP SCHEDULE LEGEND FOR RESTRICTIONS DISPLAYED**



This map is reproduced from Ordnance Survey material with the permission of Ordnance Survey on behalf of the Controller of Her Majesty's Stationery Office © Crown Copyright. Unauthorised reproduction infringes Crown copyright and may lead to prosecution or civil proceedings.  
 Southend-on-Sea City Council  
 Licence No: 100019680 2024

<b>SCALE</b>	1 : 1250 @ A3
<b>DATE</b>	03/12/2024
<b>MAP</b>	Tile Ref: S24
<b>REVISION</b>	0 PROPOSED

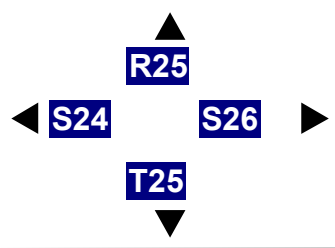


**Pedestrian and Cycle Zone No Motor Vehicles Mon-Fri 8.10am-9.10am and 2.40pm-3.40pm Except Disabled Badge Holders and Permit Holders**



**Order Title:**  
**The Southend-on-Sea City Council (Various Roads) (Consolidation of Moving Traffic and Speed Limit) Order 2024**

**NOTE: SEE MAP SCHEDULE LEGEND FOR RESTRICTIONS DISPLAYED**



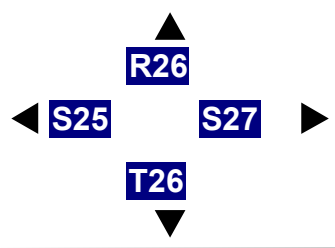
This map is reproduced from Ordnance Survey material with the permission of Ordnance Survey on behalf of the Controller of Her Majesty's Stationery Office © Crown Copyright. Unauthorised reproduction infringes Crown copyright and may lead to prosecution or civil proceedings.  
 Southend-on-Sea City Council  
 Licence No: 100019680 2024

<b>SCALE</b>	1 : 1250 @ A3
<b>DATE</b>	03/12/2024
<b>MAP</b>	Tile Ref: S25
<b>REVISION</b>	0 PROPOSED



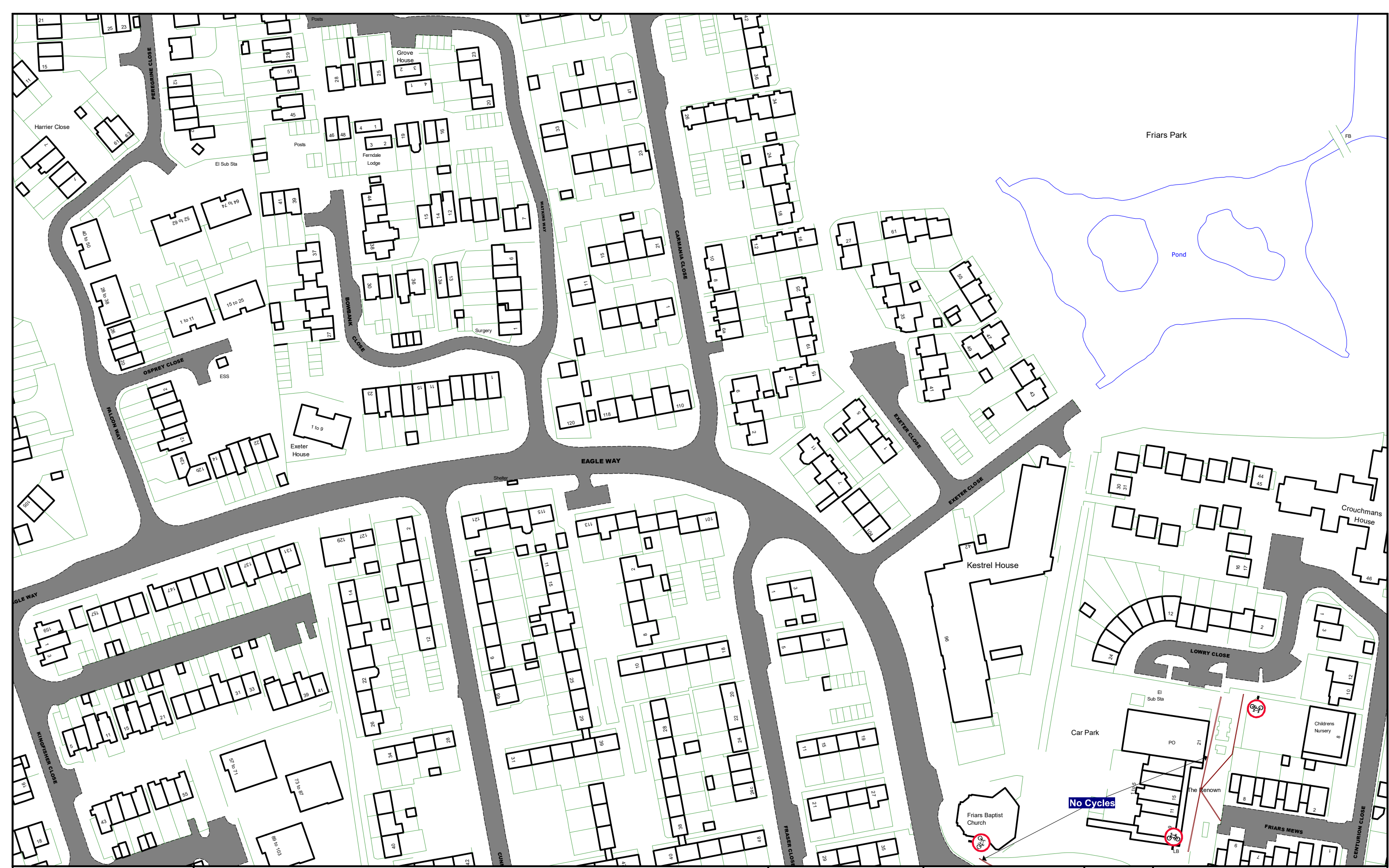
**Order Title:**  
 The Southend-on-Sea City Council (Various Roads) (Consolidation of Moving Traffic and Speed Limit) Order 2024

**NOTE: SEE MAP SCHEDULE LEGEND FOR RESTRICTIONS DISPLAYED**



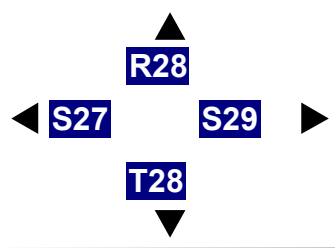
This map is reproduced from Ordnance Survey material with the permission of Ordnance Survey on behalf of the Controller of Her Majesty's Stationery Office © Crown Copyright. Unauthorised reproduction infringes Crown copyright and may lead to prosecution or civil proceedings.  
 Southend-on-Sea City Council  
 Licence No: 100019680 2024

<b>SCALE</b>	1 : 1250 @ A3
<b>DATE</b>	03/12/2024
<b>MAP</b>	Tile Ref: S26
<b>REVISION</b>	0 PROPOSED



**Order Title:**  
**The Southend-on-Sea City Council (Various Roads) (Consolidation of Moving Traffic and Speed Limit) Order 2024**

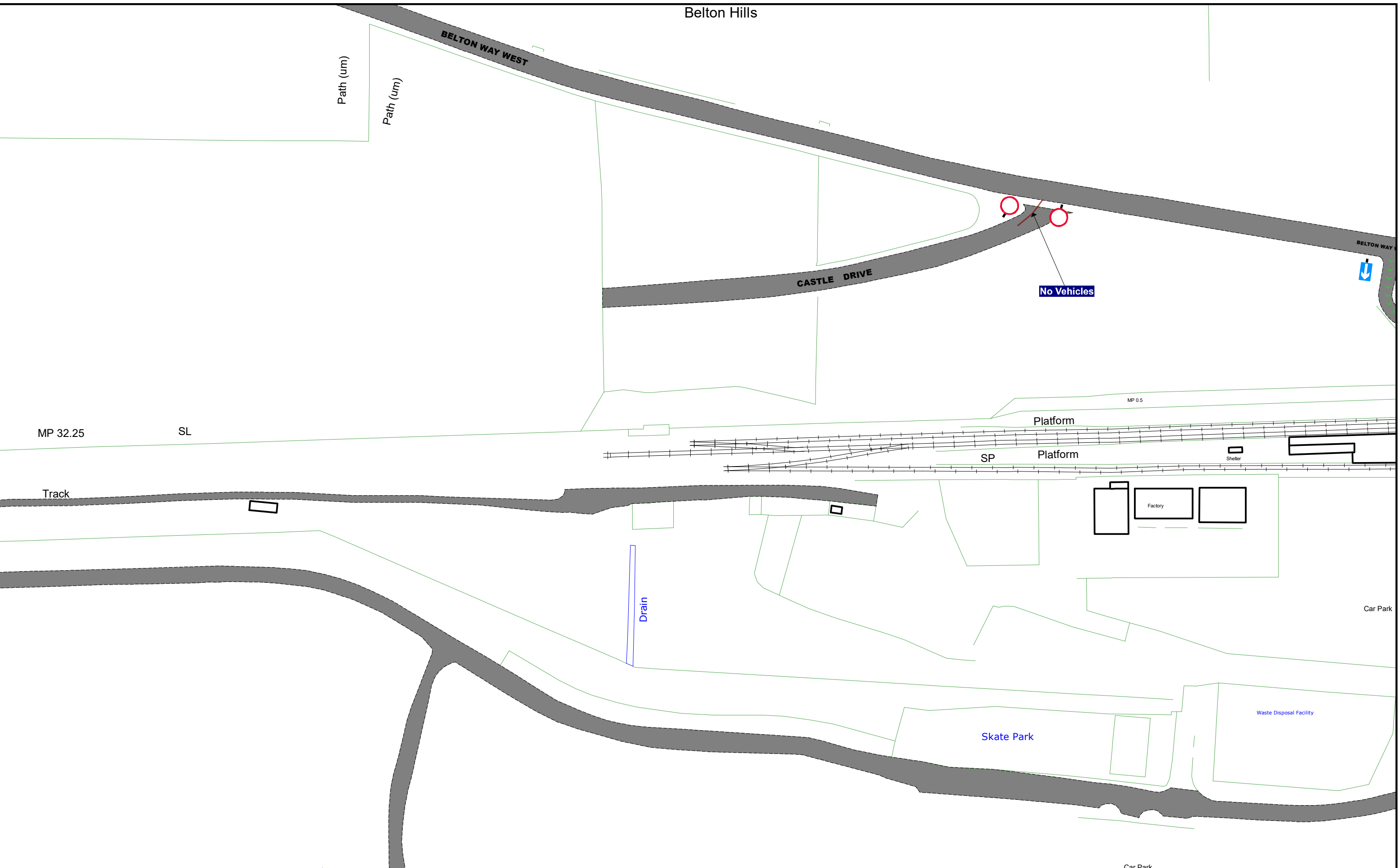
**NOTE: SEE MAP SCHEDULE LEGEND FOR RESTRICTIONS DISPLAYED**



This map is reproduced from Ordnance Survey material with the permission of Ordnance Survey on behalf of the Controller of Her Majesty's Stationery Office © Crown Copyright. Unauthorised reproduction infringes Crown copyright and may lead to prosecution or civil proceedings.  
 Southend-on-Sea City Council  
 Licence No: 100019680 2024

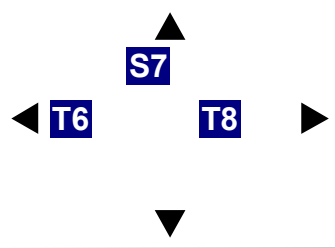
<b>SCALE</b>	1 : 1250	@ A3
<b>DATE</b>	03/12/2024	
<b>MAP</b>	Tile Ref: S28	
<b>REVISION</b>	0	PROPOSED

Belton Hills



**Order Title:**  
 The Southend-on-Sea City Council (Various Roads) (Consolidation of Moving Traffic and Speed Limit) Order 2024

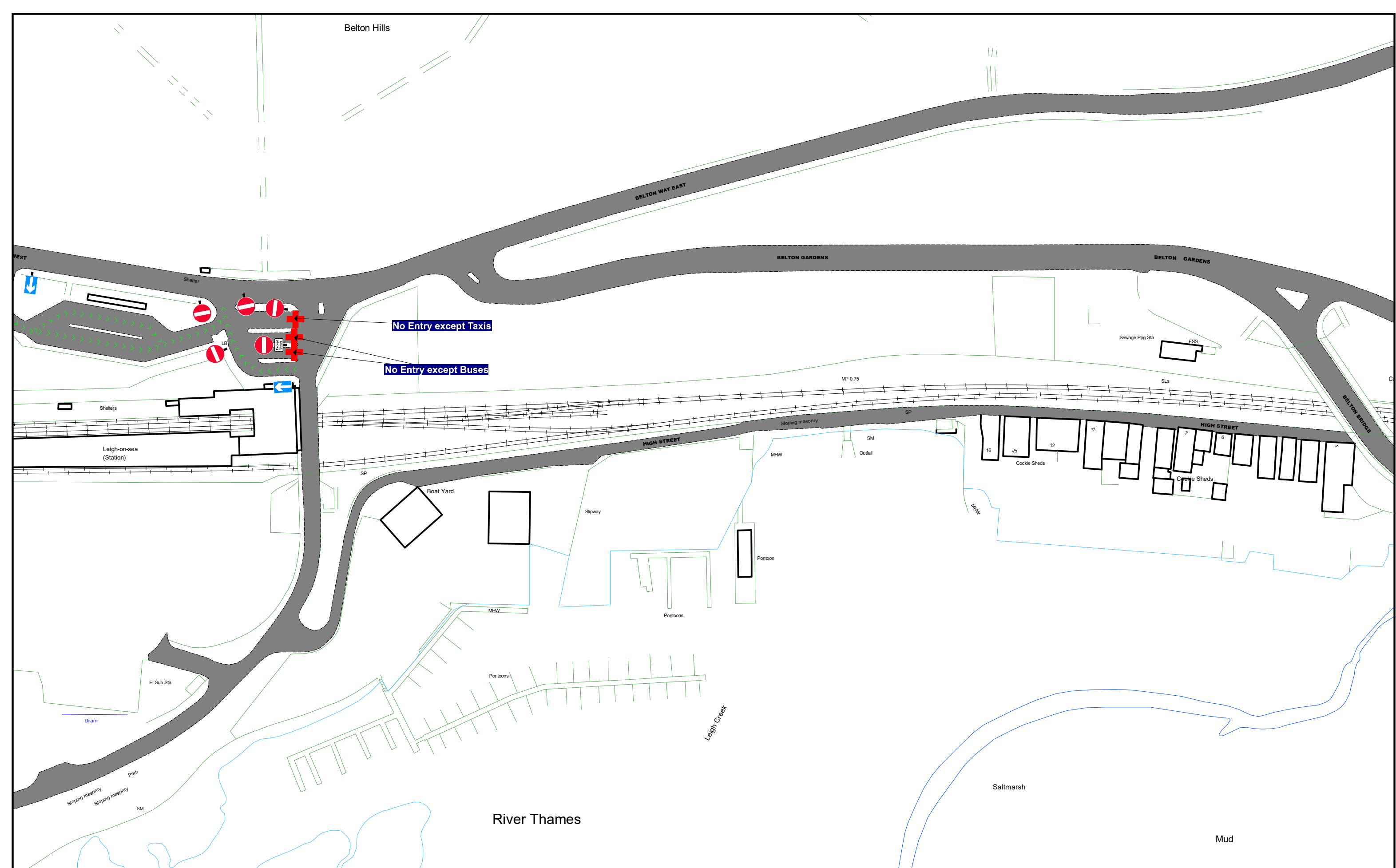
**NOTE: SEE MAP SCHEDULE LEGEND FOR RESTRICTIONS DISPLAYED**



This map is reproduced from Ordnance Survey material with the permission of Ordnance Survey on behalf of the Controller of Her Majesty's Stationery Office © Crown Copyright. Unauthorised reproduction infringes Crown copyright and may lead to prosecution or civil proceedings.  
 Southend-on-Sea City Council  
 Licence No: 100019680 2024

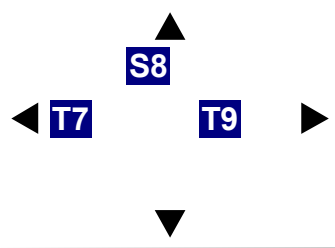
<b>SCALE</b>	1 : 1250	@ A3
<b>DATE</b>	03/12/2024	
<b>MAP</b>	Tile Ref: T7	
<b>REVISION</b>	0	PROPOSED





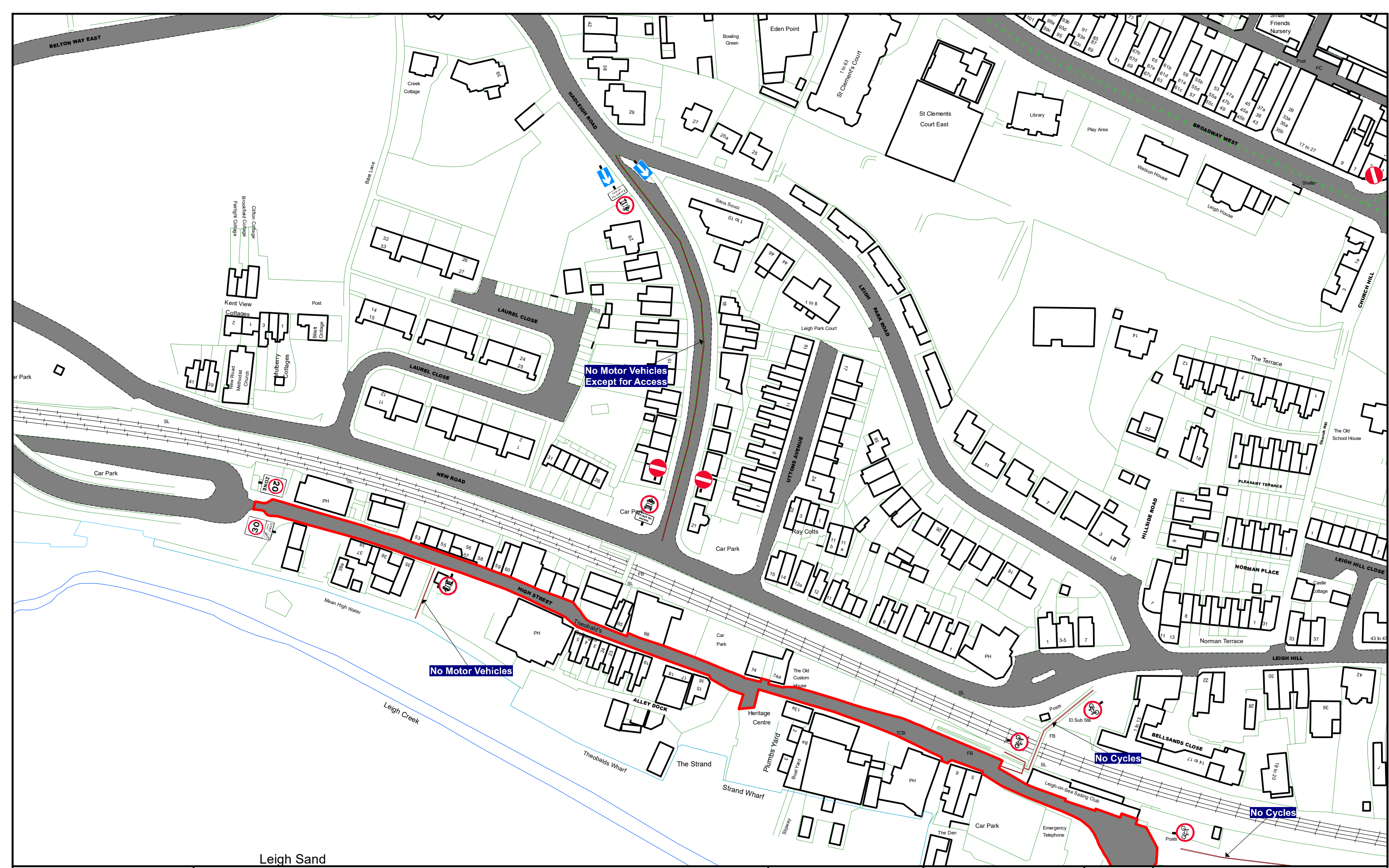
**Order Title:**  
**The Southend-on-Sea City Council (Various Roads) (Consolidation of Moving Traffic and Speed Limit) Order 2024**

**NOTE: SEE MAP SCHEDULE LEGEND FOR RESTRICTIONS DISPLAYED**



This map is reproduced from Ordnance Survey material with the permission of Ordnance Survey on behalf of the Controller of Her Majesty's Stationery Office © Crown Copyright. Unauthorised reproduction infringes Crown copyright and may lead to prosecution or civil proceedings.  
 Southend-on-Sea City Council  
 Licence No: 100019680 2024

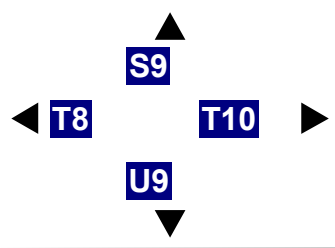
<b>SCALE</b>	1 : 1250 @ A3
<b>DATE</b>	03/12/2024
<b>MAP</b>	Tile Ref: T8
<b>REVISION</b>	0 PROPOSED



Leigh Sand

**Order Title:**  
 The Southend-on-Sea City Council (Various Roads) (Consolidation of Moving Traffic and Speed Limit) Order 2024

**NOTE: SEE MAP SCHEDULE LEGEND FOR RESTRICTIONS DISPLAYED**



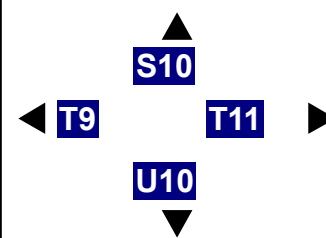
This map is reproduced from Ordnance Survey material with the permission of Ordnance Survey on behalf of the Controller of Her Majesty's Stationery Office © Crown Copyright. Unauthorised reproduction infringes Crown copyright and may lead to prosecution or civil proceedings.  
 Southend-on-Sea City Council  
 Licence No: 100019680 2024

<b>SCALE</b>	1 : 1250	@ A3
<b>DATE</b>	03/12/2024	
<b>MAP</b>	Tile Ref: T9	
<b>REVISION</b>	0	PROPOSED



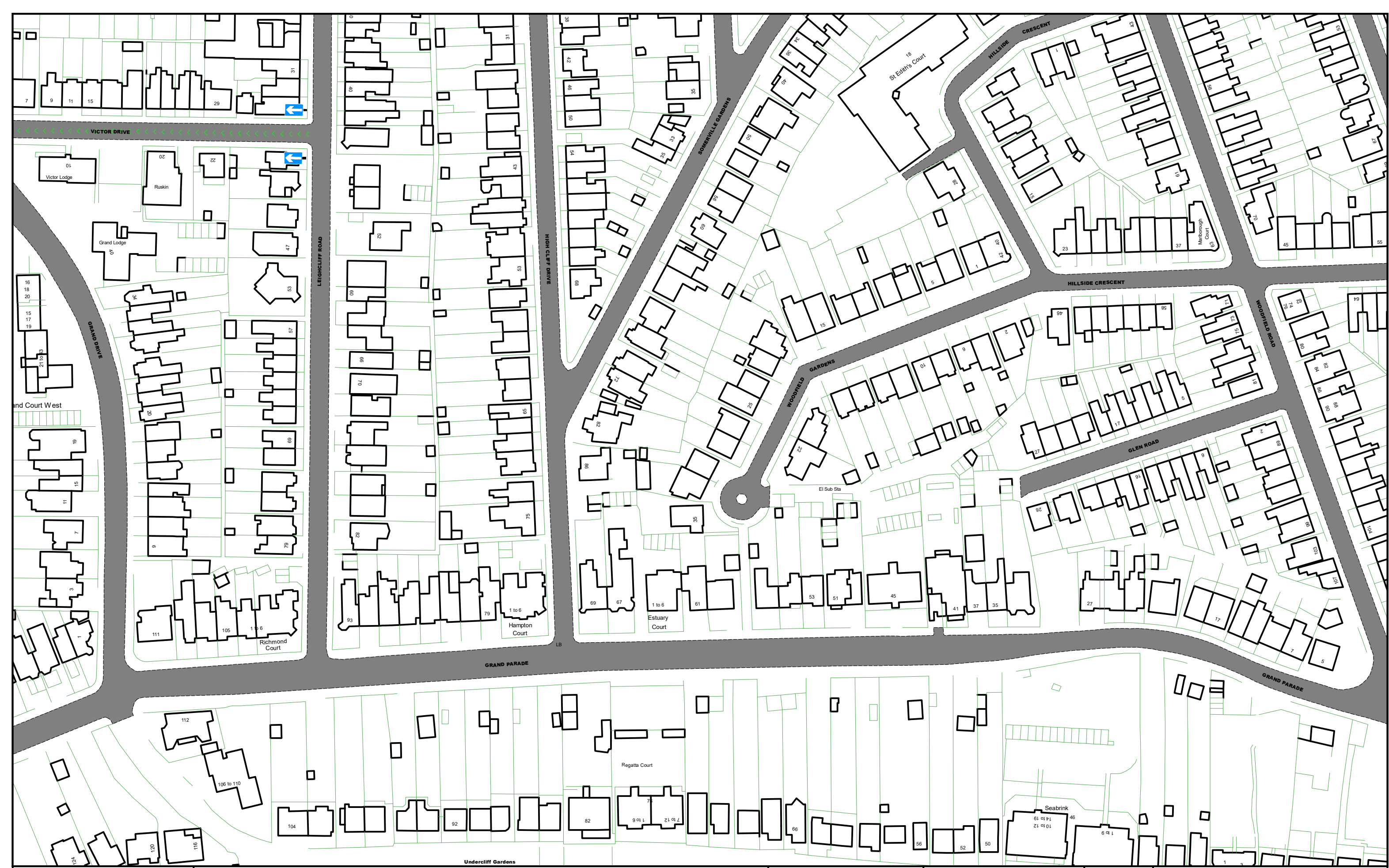
**Order Title:**  
**The Southend-on-Sea City Council (Various Roads) (Consolidation of Moving Traffic and Speed Limit) Order 2024**

**NOTE: SEE MAP SCHEDULE LEGEND FOR RESTRICTIONS DISPLAYED**



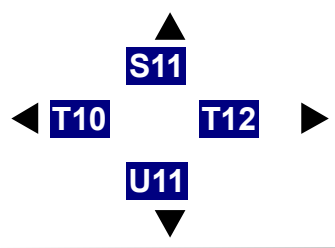
This map is reproduced from Ordnance Survey material with the permission of Ordnance Survey on behalf of the Controller of Her Majesty's Stationery Office © Crown Copyright. Unauthorised reproduction infringes Crown copyright and may lead to prosecution or civil proceedings.  
 Southend-on-Sea City Council  
 Licence No: 100019680 2024

<b>SCALE</b>	1 : 1250	<b>@ A3</b>
<b>DATE</b>	03/12/2024	
<b>MAP</b>	Tile Ref: T10	
<b>REVISION</b>	0	<b>PROPOSED</b>



**Order Title:**  
 The Southend-on-Sea City Council (Various Roads) (Consolidation of Moving Traffic and Speed Limit) Order 2024

**NOTE: SEE MAP SCHEDULE LEGEND FOR RESTRICTIONS DISPLAYED**



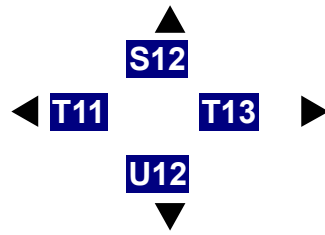
This map is reproduced from Ordnance Survey material with the permission of Ordnance Survey on behalf of the Controller of Her Majesty's Stationery Office © Crown Copyright. Unauthorised reproduction infringes Crown copyright and may lead to prosecution or civil proceedings.  
 Southend-on-Sea City Council  
 Licence No: 100019680 2024

<b>SCALE</b>	1 : 1250 @ A3
<b>DATE</b>	03/12/2024
<b>MAP</b>	Tile Ref: T11
<b>REVISION</b>	0 PROPOSED



**Order Title:**  
 The Southend-on-Sea City Council (Various Roads) (Consolidation of Moving Traffic and Speed Limit) Order 2024

**NOTE: SEE MAP SCHEDULE LEGEND FOR RESTRICTIONS DISPLAYED**



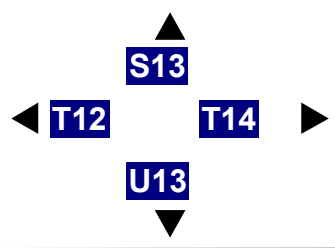
This map is reproduced from Ordnance Survey material with the permission of Ordnance Survey on behalf of the Controller of Her Majesty's Stationery Office © Crown Copyright. Unauthorised reproduction infringes Crown copyright and may lead to prosecution or civil proceedings.  
 Southend-on-Sea City Council  
 Licence No: 100019680 2024

<b>SCALE</b>	1 : 1250	@ A3
<b>DATE</b>	03/12/2024	
<b>MAP</b>	Tile Ref: T12	
<b>REVISION</b>	0	PROPOSED



**Order Title:**  
**The Southend-on-Sea City Council (Various Roads) (Consolidation of Moving Traffic and Speed Limit) Order 2024**

**NOTE: SEE MAP SCHEDULE LEGEND FOR RESTRICTIONS DISPLAYED**



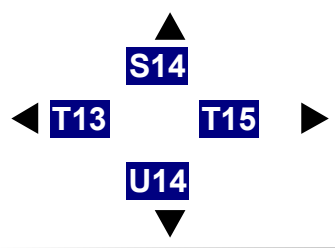
This map is reproduced from Ordnance Survey material with the permission of Ordnance Survey on behalf of the Controller of Her Majesty's Stationery Office © Crown Copyright. Unauthorised reproduction infringes Crown copyright and may lead to prosecution or civil proceedings.  
 Southend-on-Sea City Council  
 Licence No: 100019680 2024

<b>SCALE</b>	1 : 1250	@ A3
<b>DATE</b>	03/12/2024	
<b>MAP</b>	Tile Ref: T13	
<b>REVISION</b>	0	PROPOSED



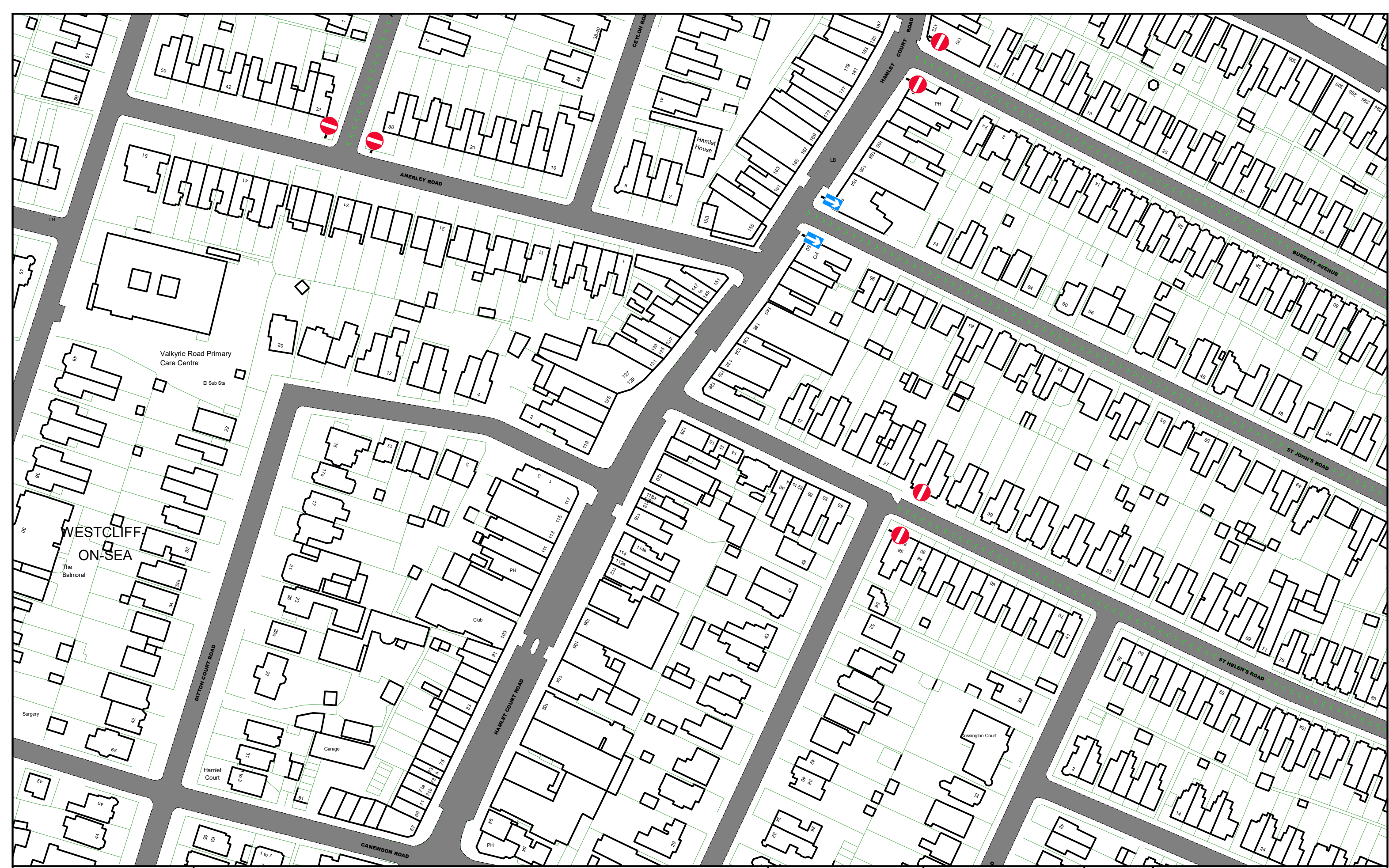
**Order Title:**  
**The Southend-on-Sea City Council (Various Roads) (Consolidation of Moving Traffic and Speed Limit) Order 2024**

**NOTE: SEE MAP SCHEDULE LEGEND FOR RESTRICTIONS DISPLAYED**



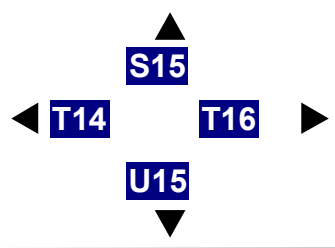
This map is reproduced from Ordnance Survey material with the permission of Ordnance Survey on behalf of the Controller of Her Majesty's Stationery Office © Crown Copyright. Unauthorised reproduction infringes Crown copyright and may lead to prosecution or civil proceedings.  
 Southend-on-Sea City Council  
 Licence No: 100019680 2024

<b>SCALE</b>	1 : 1250	@ A3
<b>DATE</b>	03/12/2024	
<b>MAP</b>	Tile Ref: T14	
<b>REVISION</b>	0	PROPOSED



**Order Title:**  
 The Southend-on-Sea City Council (Various Roads) (Consolidation of Moving Traffic and Speed Limit) Order 2024

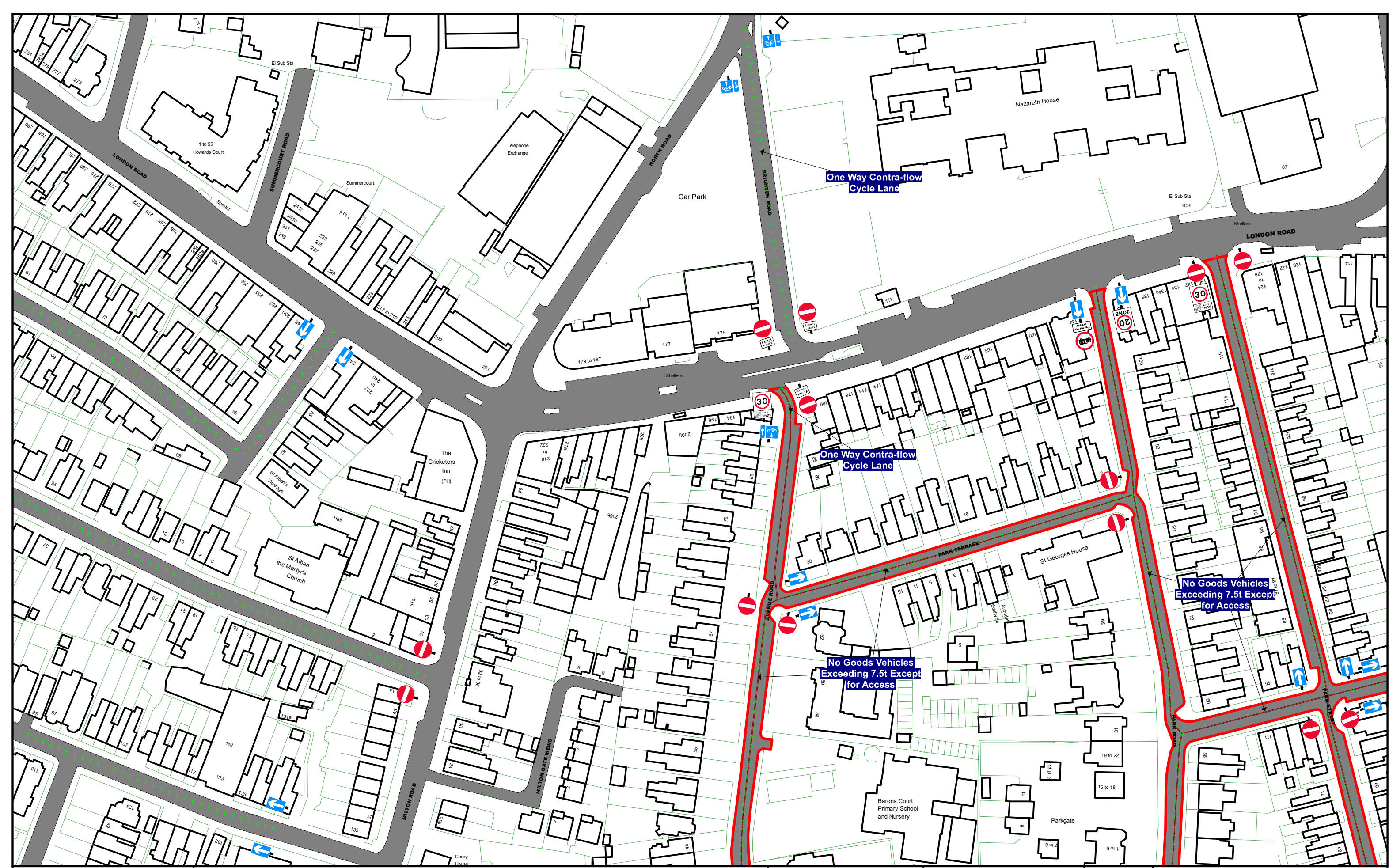
**NOTE: SEE MAP SCHEDULE LEGEND FOR RESTRICTIONS DISPLAYED**



This map is reproduced from Ordnance Survey material with the permission of Ordnance Survey on behalf of the Controller of Her Majesty's Stationery Office © Crown Copyright. Unauthorised reproduction infringes Crown copyright and may lead to prosecution or civil proceedings.  
 Southend-on-Sea City Council  
 Licence No: 100019680 2024

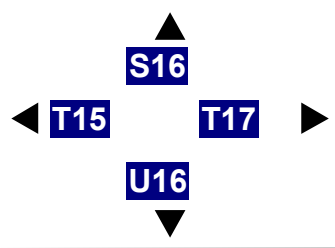
<b>SCALE</b>	1 : 1250	@ A3
<b>DATE</b>	03/12/2024	
<b>MAP</b>	Tile Ref: T15	
<b>REVISION</b>	0	PROPOSED





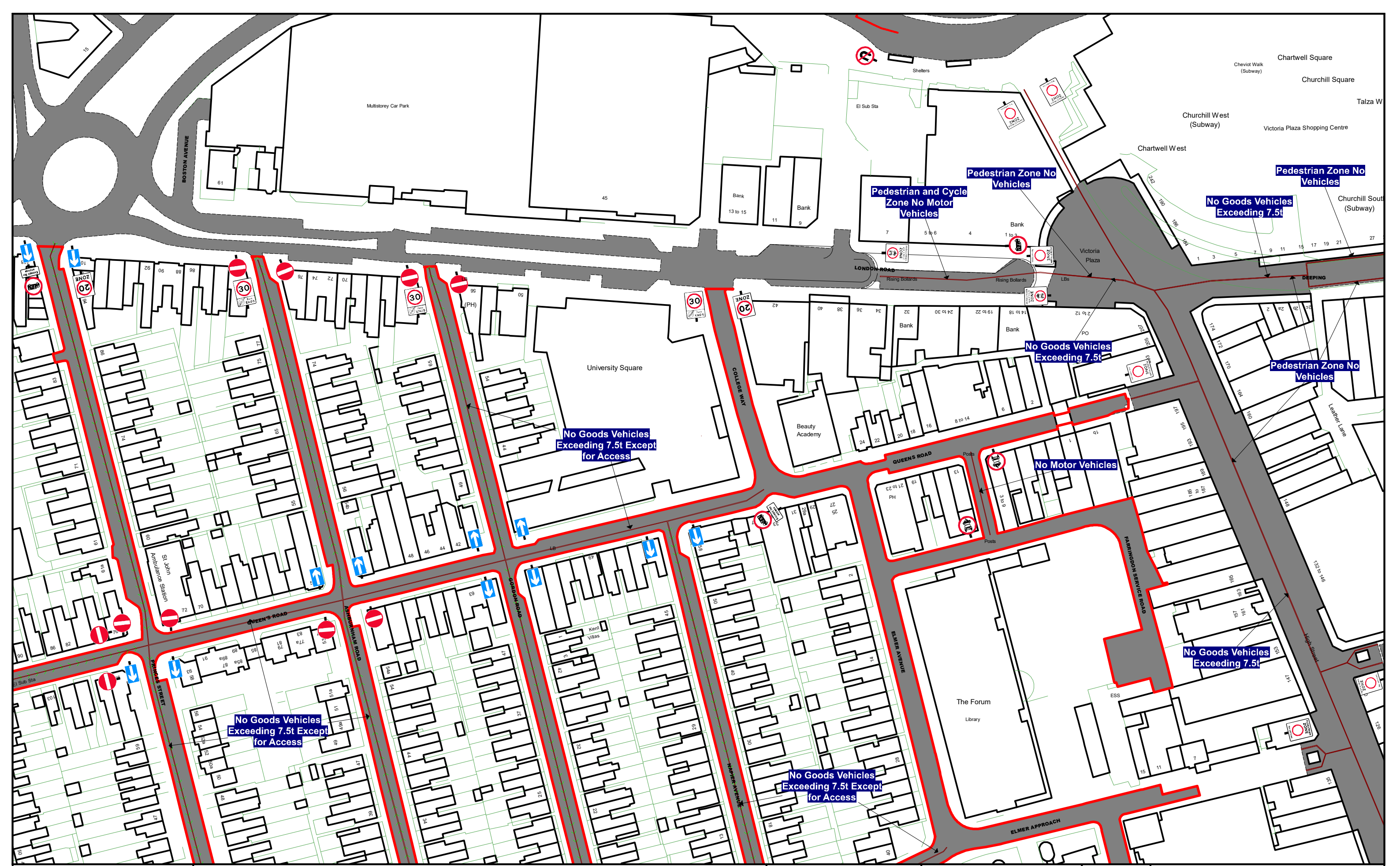
**Order Title:**  
 The Southend-on-Sea City Council (Various Roads) (Consolidation of Moving Traffic and Speed Limit) Order 2024

**NOTE: SEE MAP SCHEDULE LEGEND FOR RESTRICTIONS DISPLAYED**



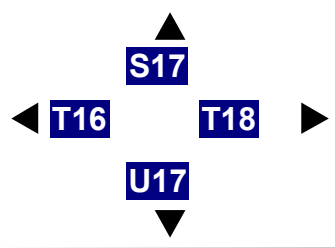
This map is reproduced from Ordnance Survey material with the permission of Ordnance Survey on behalf of the Controller of Her Majesty's Stationery Office © Crown Copyright. Unauthorised reproduction infringes Crown copyright and may lead to prosecution or civil proceedings.  
 Southend-on-Sea City Council  
 Licence No: 100019680 2024

<b>SCALE</b>	1 : 1250	@ A3
<b>DATE</b>	03/12/2024	
<b>MAP</b>	Tile Ref: T16	
<b>REVISION</b>	0	PROPOSED



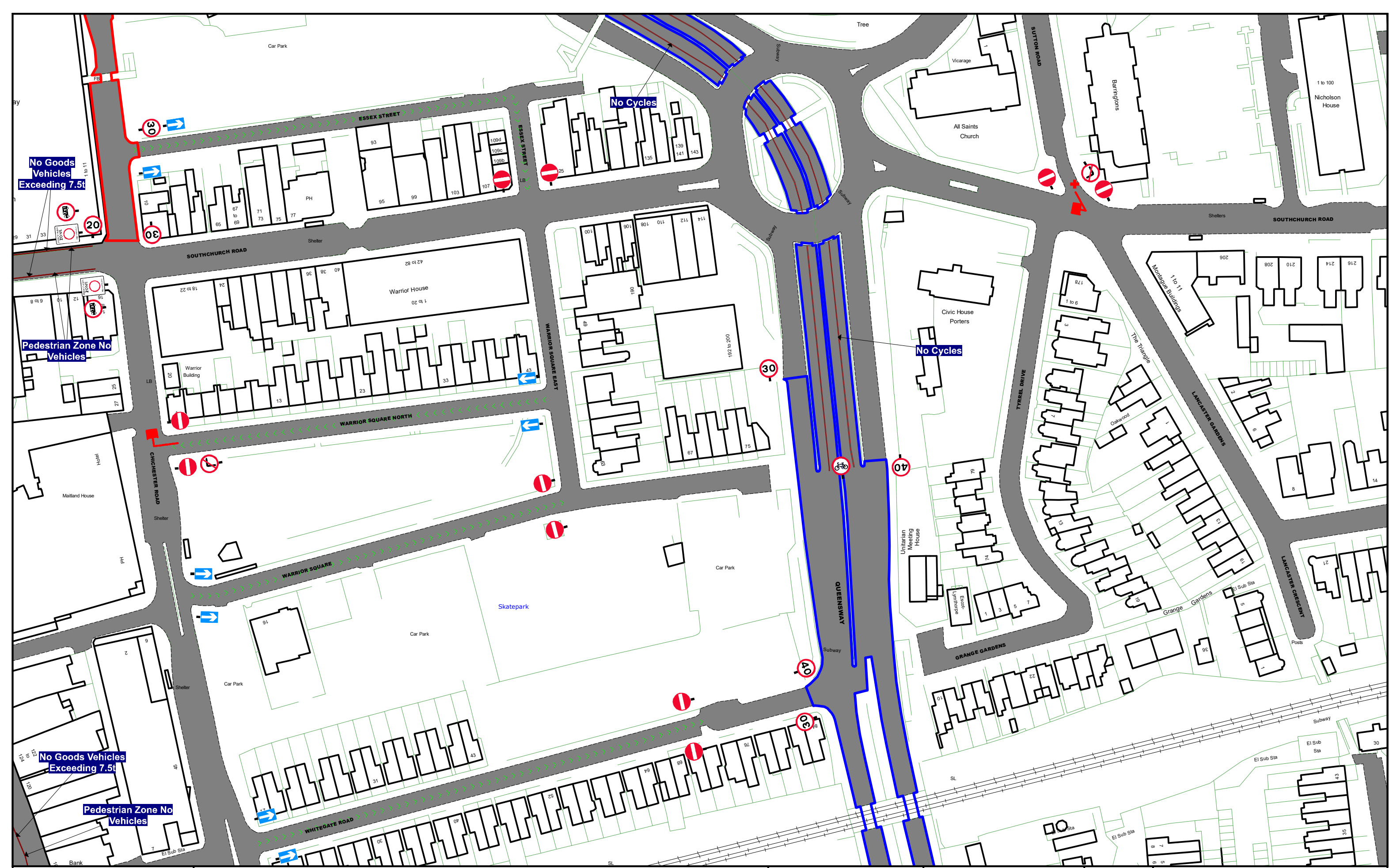
**Order Title:**  
 The Southend-on-Sea City Council (Various Roads) (Consolidation of Moving Traffic and Speed Limit) Order 2024

**NOTE: SEE MAP SCHEDULE LEGEND FOR RESTRICTIONS DISPLAYED**



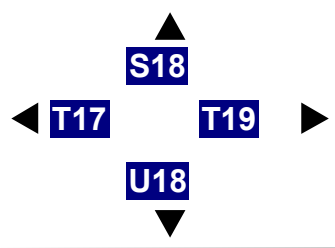
This map is reproduced from Ordnance Survey material with the permission of Ordnance Survey on behalf of the Controller of Her Majesty's Stationery Office © Crown Copyright. Unauthorised reproduction infringes Crown copyright and may lead to prosecution or civil proceedings.  
 Southend-on-Sea City Council  
 Licence No: 100019680 2024

<b>SCALE</b>	1 : 1250	@ A3
<b>DATE</b>	03/12/2024	
<b>MAP</b>	Tile Ref: T17	
<b>REVISION</b>	0	PROPOSED



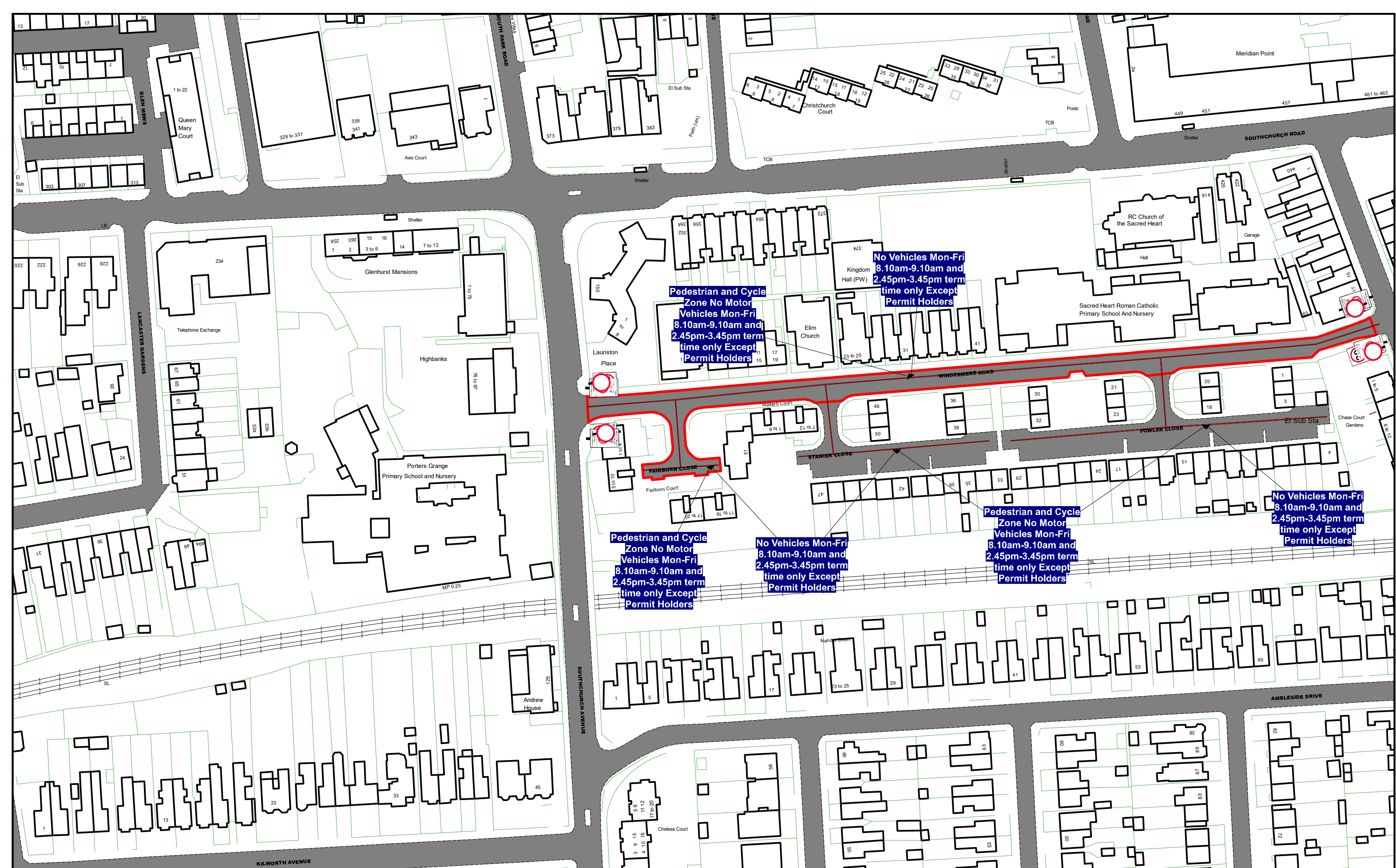
**Order Title:**  
 The Southend-on-Sea City Council (Various Roads) (Consolidation of Moving Traffic and Speed Limit) Order 2024

**NOTE: SEE MAP SCHEDULE LEGEND FOR RESTRICTIONS DISPLAYED**



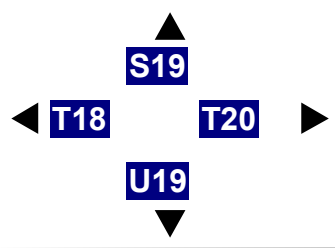
This map is reproduced from Ordnance Survey material with the permission of Ordnance Survey on behalf of the Controller of Her Majesty's Stationery Office © Crown Copyright. Unauthorised reproduction infringes Crown copyright and may lead to prosecution or civil proceedings.  
 Southend-on-Sea City Council  
 Licence No: 100019680 2024

<b>SCALE</b>	1 : 1250 @ A3
<b>DATE</b>	03/12/2024
<b>MAP</b>	Tile Ref: T18
<b>REVISION</b>	0 PROPOSED



**Order Title:**  
 The Southend-on-Sea City Council (Various Roads) (Consolidation of Moving Traffic and Speed Limit) Order 2024

**NOTE: SEE MAP SCHEDULE LEGEND FOR RESTRICTIONS DISPLAYED**



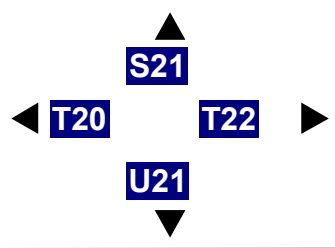
This map is reproduced from Ordnance Survey material with the permission of Ordnance Survey on behalf of the Controller of Her Majesty's Stationery Office © Crown Copyright. Unauthorised reproduction infringes Crown copyright and may lead to prosecution or civil proceedings.  
 Southend-on-Sea City Council  
 Licence No: 100019680 2024

<b>SCALE</b>	1 : 1250	@ A3
<b>DATE</b>	03/12/2024	
<b>MAP</b>	Tile Ref: T19	
<b>REVISION</b>	0	PROPOSED



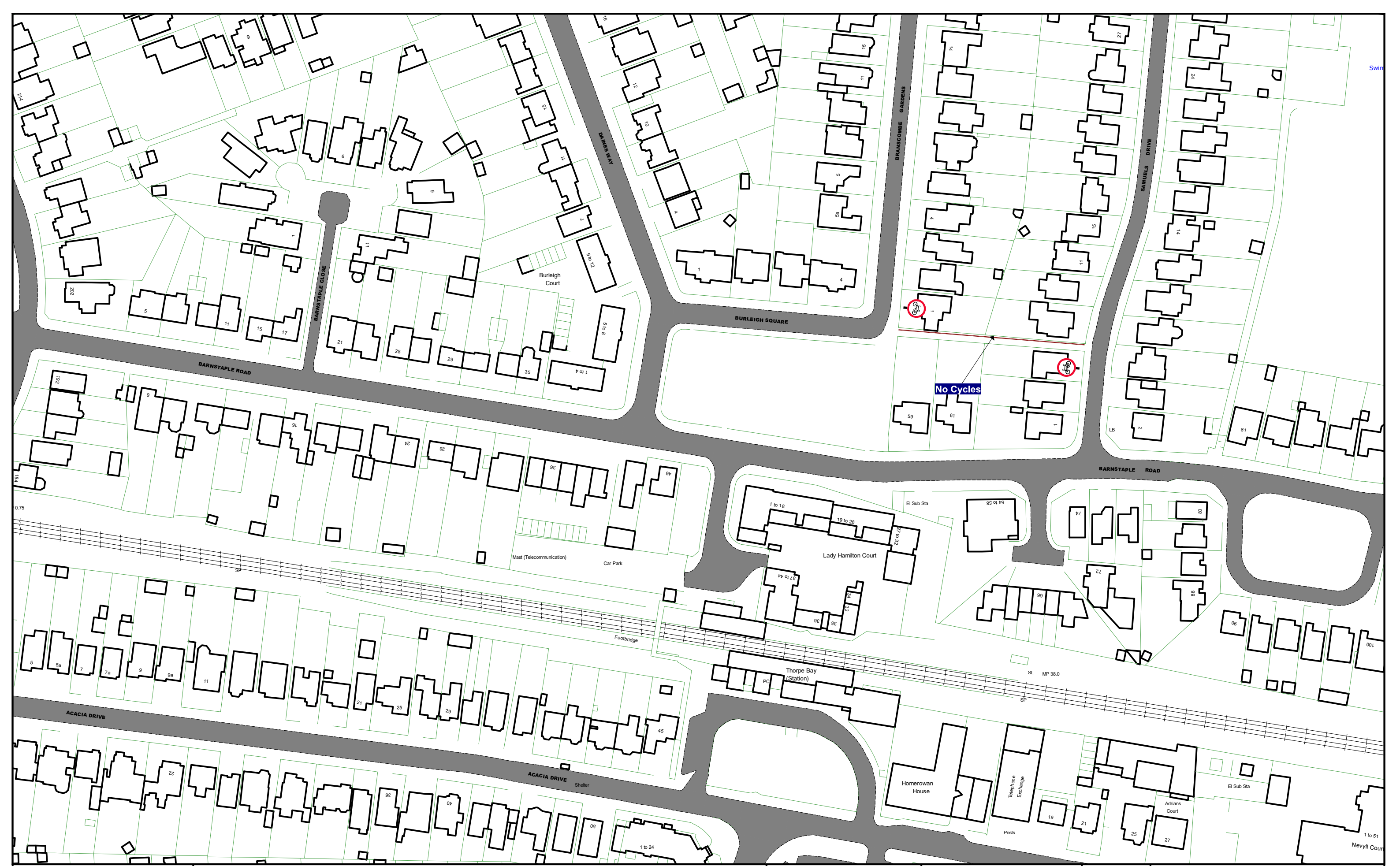
**Order Title:**  
 The Southend-on-Sea City Council (Various Roads) (Consolidation of Moving Traffic and Speed Limit) Order 2024

**NOTE: SEE MAP SCHEDULE LEGEND FOR RESTRICTIONS DISPLAYED**



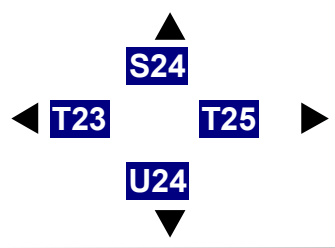
This map is reproduced from Ordnance Survey material with the permission of Ordnance Survey on behalf of the Controller of Her Majesty's Stationery Office © Crown Copyright. Unauthorised reproduction infringes Crown copyright and may lead to prosecution or civil proceedings.  
 Southend-on-Sea City Council  
 Licence No: 100019680 2024

<b>SCALE</b>	1 : 1250	@ A3
<b>DATE</b>	03/12/2024	
<b>MAP</b>	Tile Ref: T21	
<b>REVISION</b>	0	PROPOSED



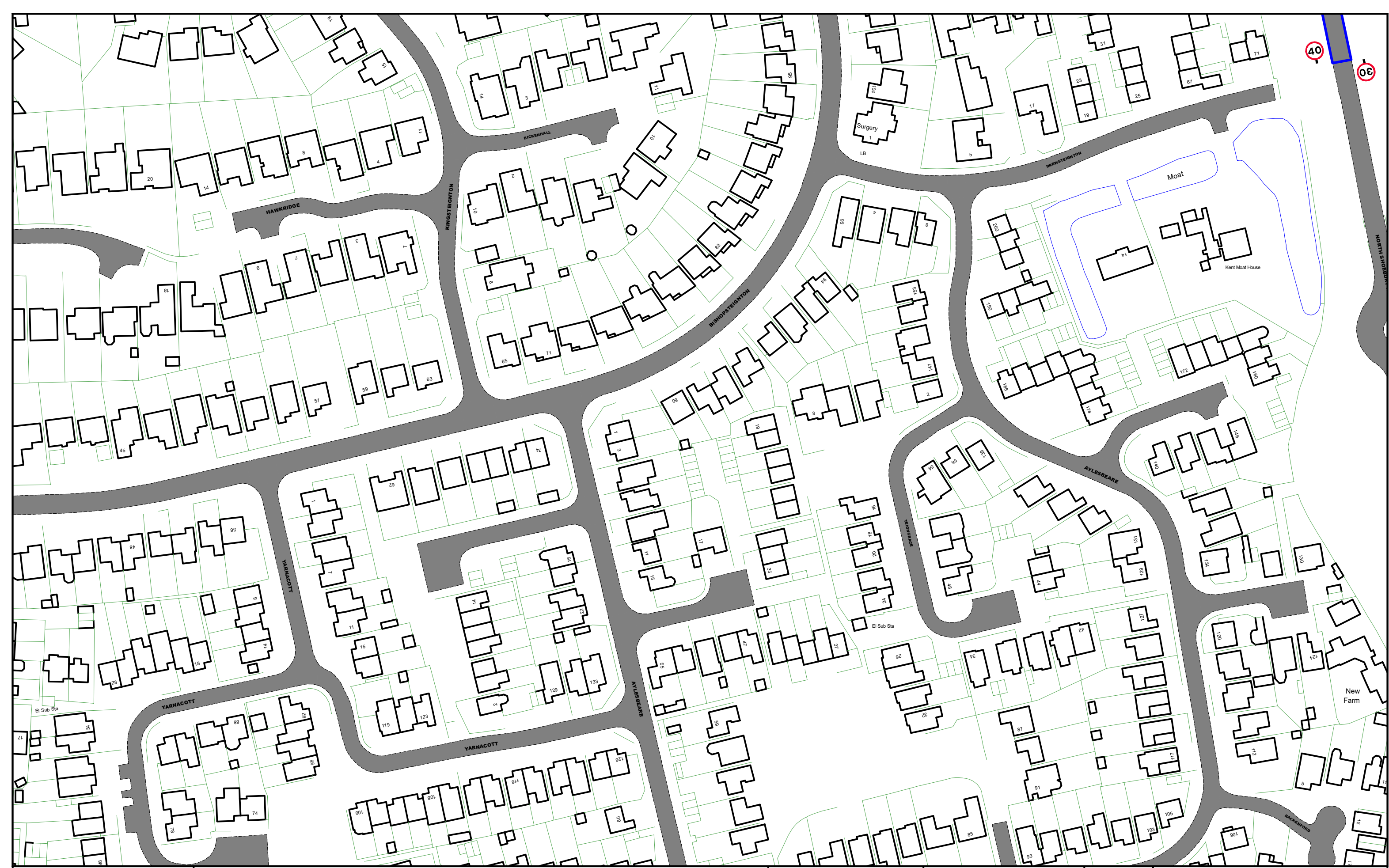
**Order Title:**  
 The Southend-on-Sea City Council (Various Roads) (Consolidation of Moving Traffic and Speed Limit) Order 2024

**NOTE: SEE MAP SCHEDULE LEGEND FOR RESTRICTIONS DISPLAYED**



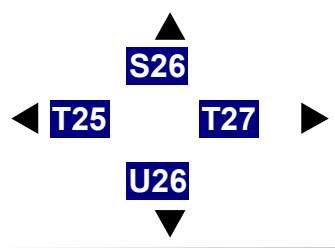
This map is reproduced from Ordnance Survey material with the permission of Ordnance Survey on behalf of the Controller of Her Majesty's Stationery Office © Crown Copyright. Unauthorised reproduction infringes Crown copyright and may lead to prosecution or civil proceedings.  
 Southend-on-Sea City Council  
 Licence No: 100019680 2024

<b>SCALE</b>	1 : 1250	<b>@ A3</b>
<b>DATE</b>	03/12/2024	
<b>MAP</b>	Tile Ref: T24	
<b>REVISION</b>	0	PROPOSED



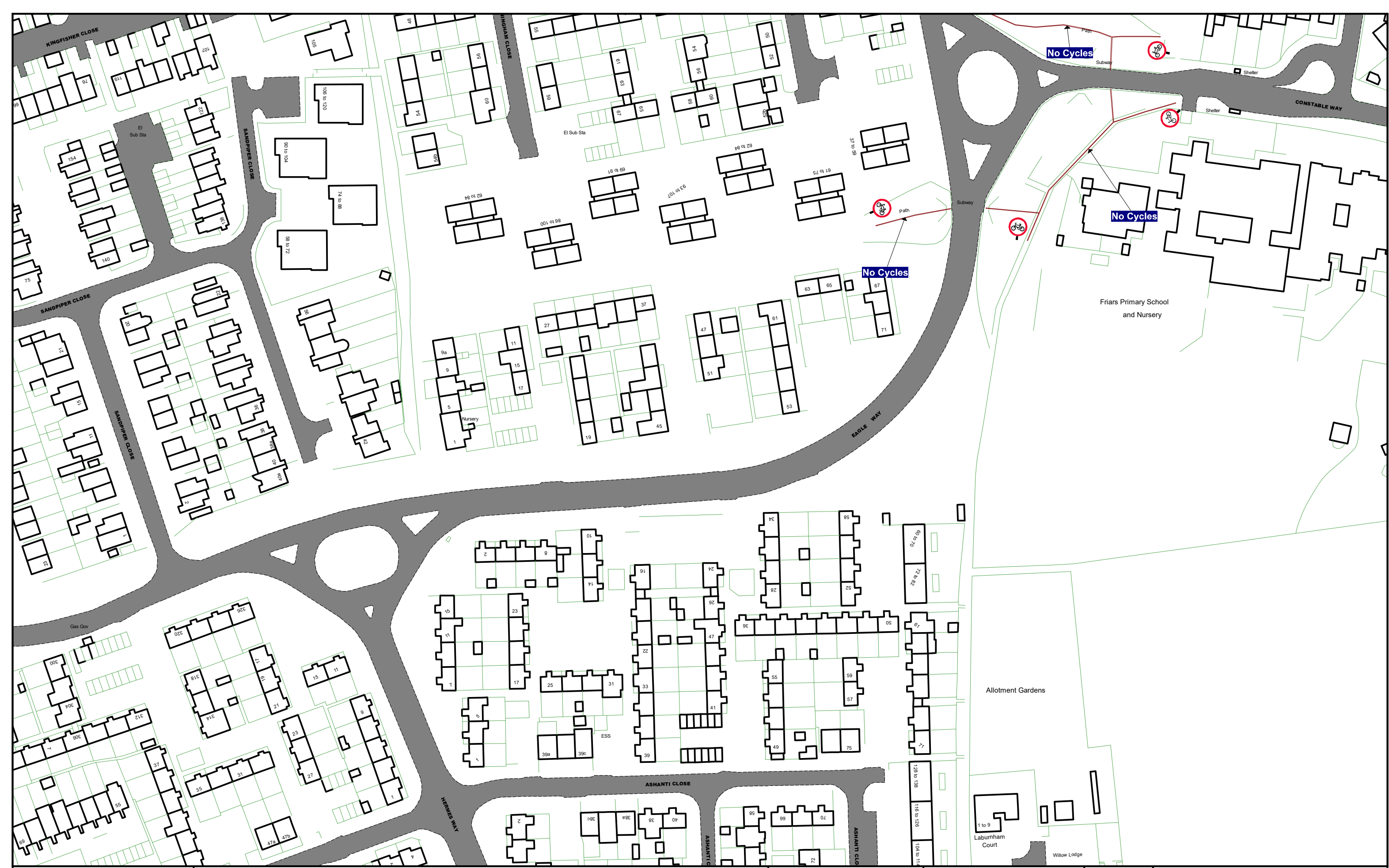
**Order Title:**  
 The Southend-on-Sea City Council (Various Roads) (Consolidation of Moving Traffic and Speed Limit) Order 2024

**NOTE: SEE MAP SCHEDULE LEGEND FOR RESTRICTIONS DISPLAYED**



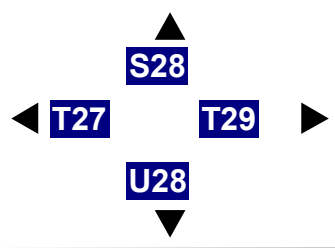
This map is reproduced from Ordnance Survey material with the permission of Ordnance Survey on behalf of the Controller of Her Majesty's Stationery Office © Crown Copyright. Unauthorised reproduction infringes Crown copyright and may lead to prosecution or civil proceedings.  
 Southend-on-Sea City Council  
 Licence No: 100019680 2024

<b>SCALE</b>	1 : 1250	@ A3
<b>DATE</b>	03/12/2024	
<b>MAP</b>	Tile Ref: T26	
<b>REVISION</b>	0	PROPOSED



**Order Title:**  
 The Southend-on-Sea City Council (Various Roads) (Consolidation of Moving Traffic and Speed Limit) Order 2024

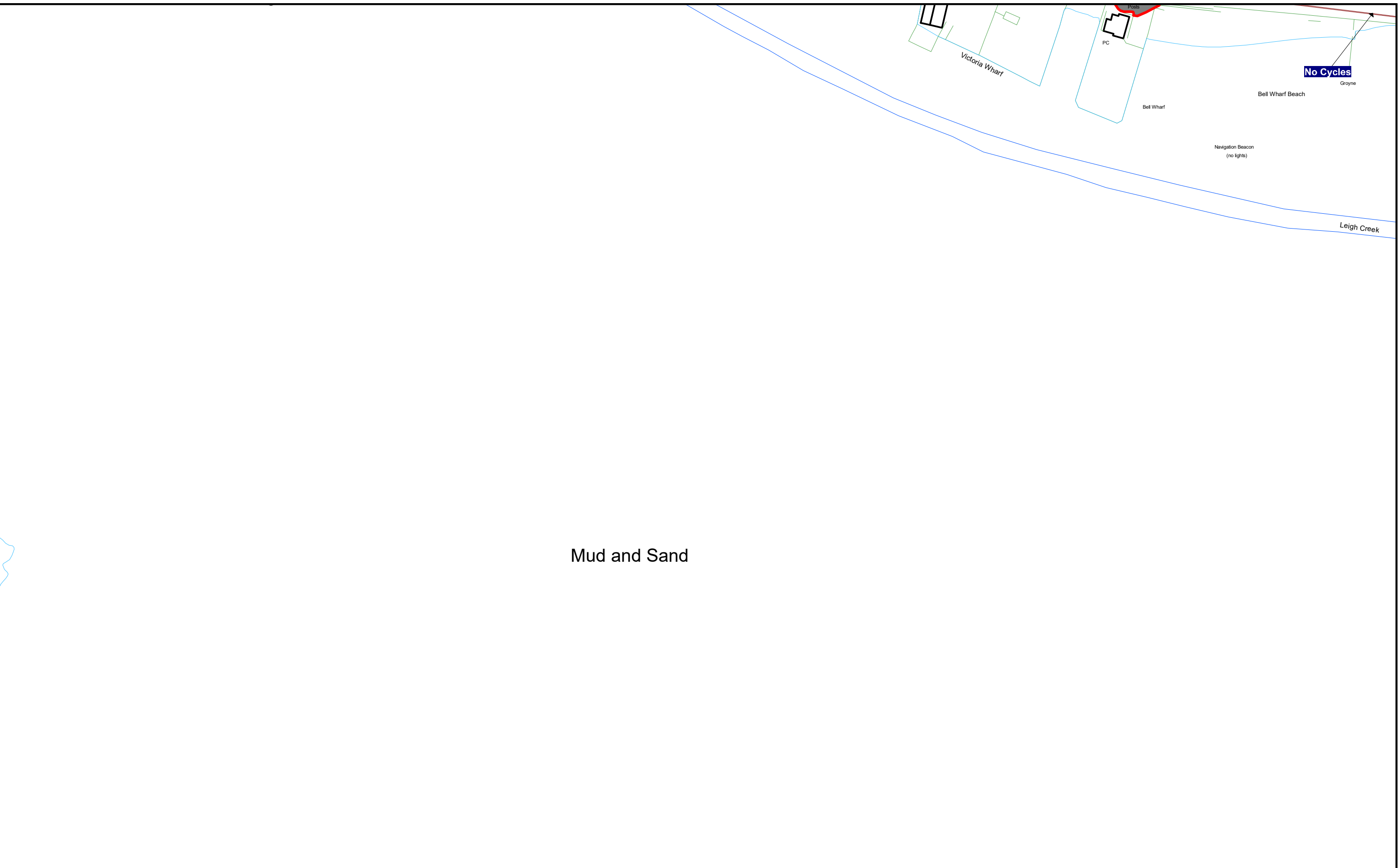
**NOTE: SEE MAP SCHEDULE LEGEND FOR RESTRICTIONS DISPLAYED**



This map is reproduced from Ordnance Survey material with the permission of Ordnance Survey on behalf of the Controller of Her Majesty's Stationery Office © Crown Copyright. Unauthorised reproduction infringes Crown copyright and may lead to prosecution or civil proceedings.  
 Southend-on-Sea City Council  
 Licence No: 100019680 2024

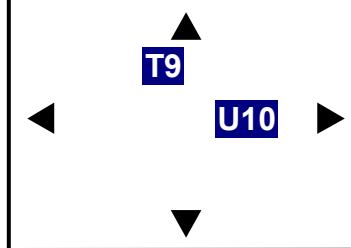
<b>SCALE</b>	1 : 1250	@ A3
<b>DATE</b>	03/12/2024	
<b>MAP</b>	Tile Ref: T28	
<b>REVISION</b>	0	PROPOSED





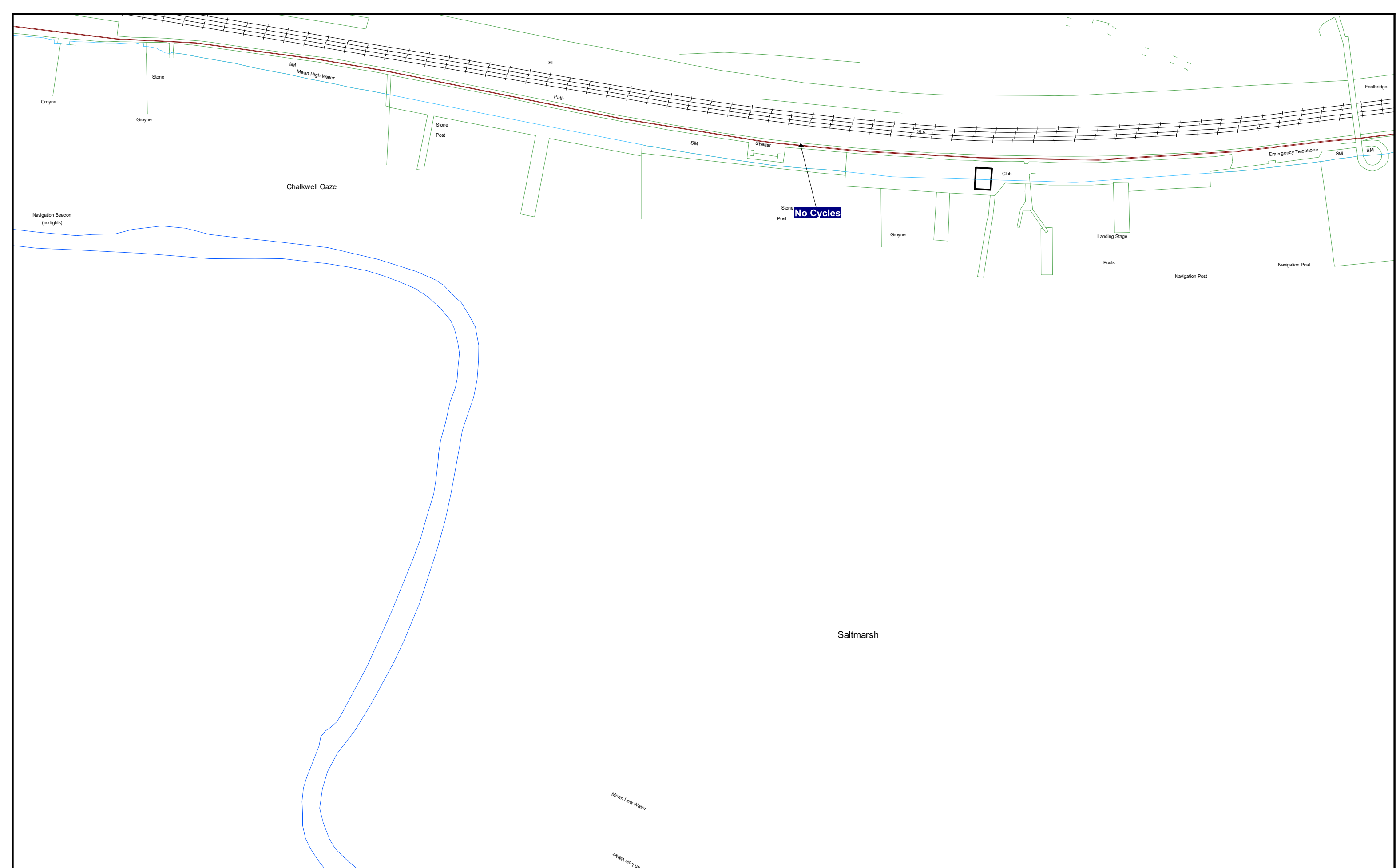
**Order Title:**  
 The Southend-on-Sea City Council (Various Roads) (Consolidation of Moving Traffic and Speed Limit) Order 2024

**NOTE: SEE MAP SCHEDULE LEGEND FOR RESTRICTIONS DISPLAYED**



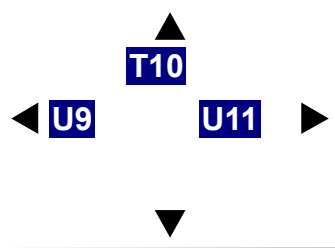
This map is reproduced from Ordnance Survey material with the permission of Ordnance Survey on behalf of the Controller of Her Majesty's Stationery Office © Crown Copyright. Unauthorised reproduction infringes Crown copyright and may lead to prosecution or civil proceedings.  
 Southend-on-Sea City Council  
 Licence No: 100019680 2024

<b>SCALE</b>	1 : 1250 @ A3
<b>DATE</b>	03/12/2024
<b>MAP</b>	Tile Ref: U9
<b>REVISION</b>	0 PROPOSED




**Order Title:**  
**The Southend-on-Sea City Council (Various Roads) (Consolidation of Moving Traffic and Speed Limit) Order 2024**

**NOTE: SEE MAP SCHEDULE LEGEND FOR RESTRICTIONS DISPLAYED**



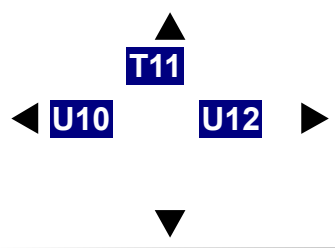
This map is reproduced from Ordnance Survey material with the permission of Ordnance Survey on behalf of the Controller of Her Majesty's Stationery Office © Crown Copyright. Unauthorised reproduction infringes Crown copyright and may lead to prosecution or civil proceedings.  
 Southend-on-Sea City Council  
 Licence No: 100019680 2024

<b>SCALE</b>	1 : 1250 @ A3
<b>DATE</b>	03/12/2024
<b>MAP</b>	Tile Ref: U10
<b>REVISION</b>	0 PROPOSED



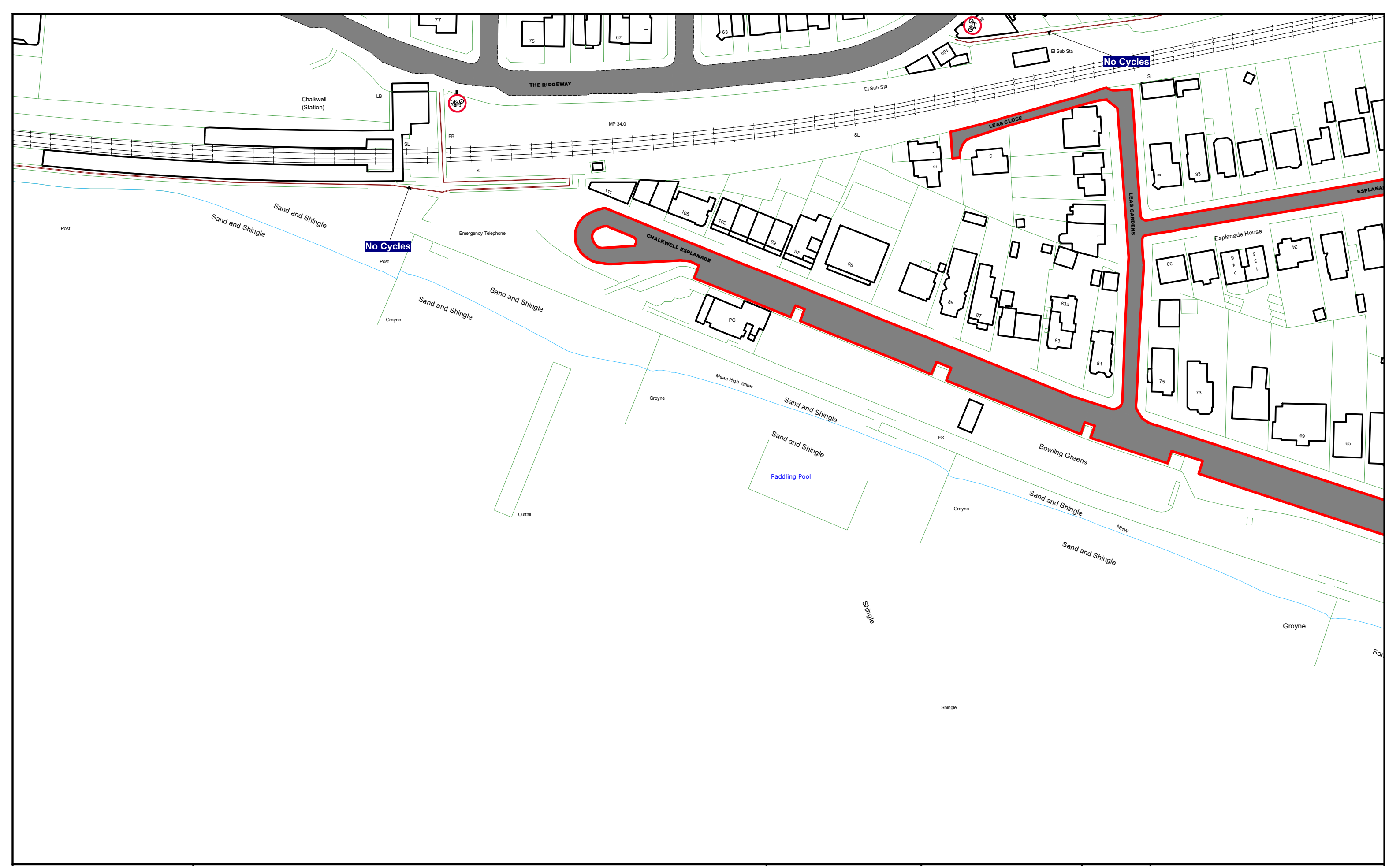
**Order Title:**  
**The Southend-on-Sea City Council (Various Roads) (Consolidation of Moving Traffic and Speed Limit) Order 2024**

**NOTE: SEE MAP SCHEDULE LEGEND FOR RESTRICTIONS DISPLAYED**



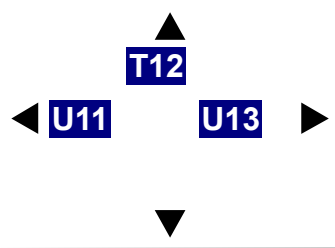
This map is reproduced from Ordnance Survey material with the permission of Ordnance Survey on behalf of the Controller of Her Majesty's Stationery Office © Crown Copyright. Unauthorised reproduction infringes Crown copyright and may lead to prosecution or civil proceedings.  
 Southend-on-Sea City Council  
 Licence No: 100019680 2024

<b>SCALE</b>	1 : 1250 @ A3
<b>DATE</b>	03/12/2024
<b>MAP</b>	Tile Ref: U11
<b>REVISION</b>	0 PROPOSED



**Order Title:**  
**The Southend-on-Sea City Council (Various Roads) (Consolidation of Moving Traffic and Speed Limit) Order 2024**

**NOTE: SEE MAP SCHEDULE LEGEND FOR RESTRICTIONS DISPLAYED**



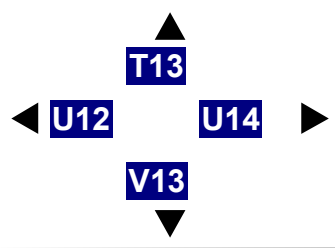
This map is reproduced from Ordnance Survey material with the permission of Ordnance Survey on behalf of the Controller of Her Majesty's Stationery Office © Crown Copyright. Unauthorised reproduction infringes Crown copyright and may lead to prosecution or civil proceedings.  
 Southend-on-Sea City Council  
 Licence No: 100019680 2024

<b>SCALE</b>	1 : 1250	<b>@ A3</b>
<b>DATE</b>	03/12/2024	
<b>MAP</b>	Tile Ref: U12	
<b>REVISION</b>	0	<b>PROPOSED</b>



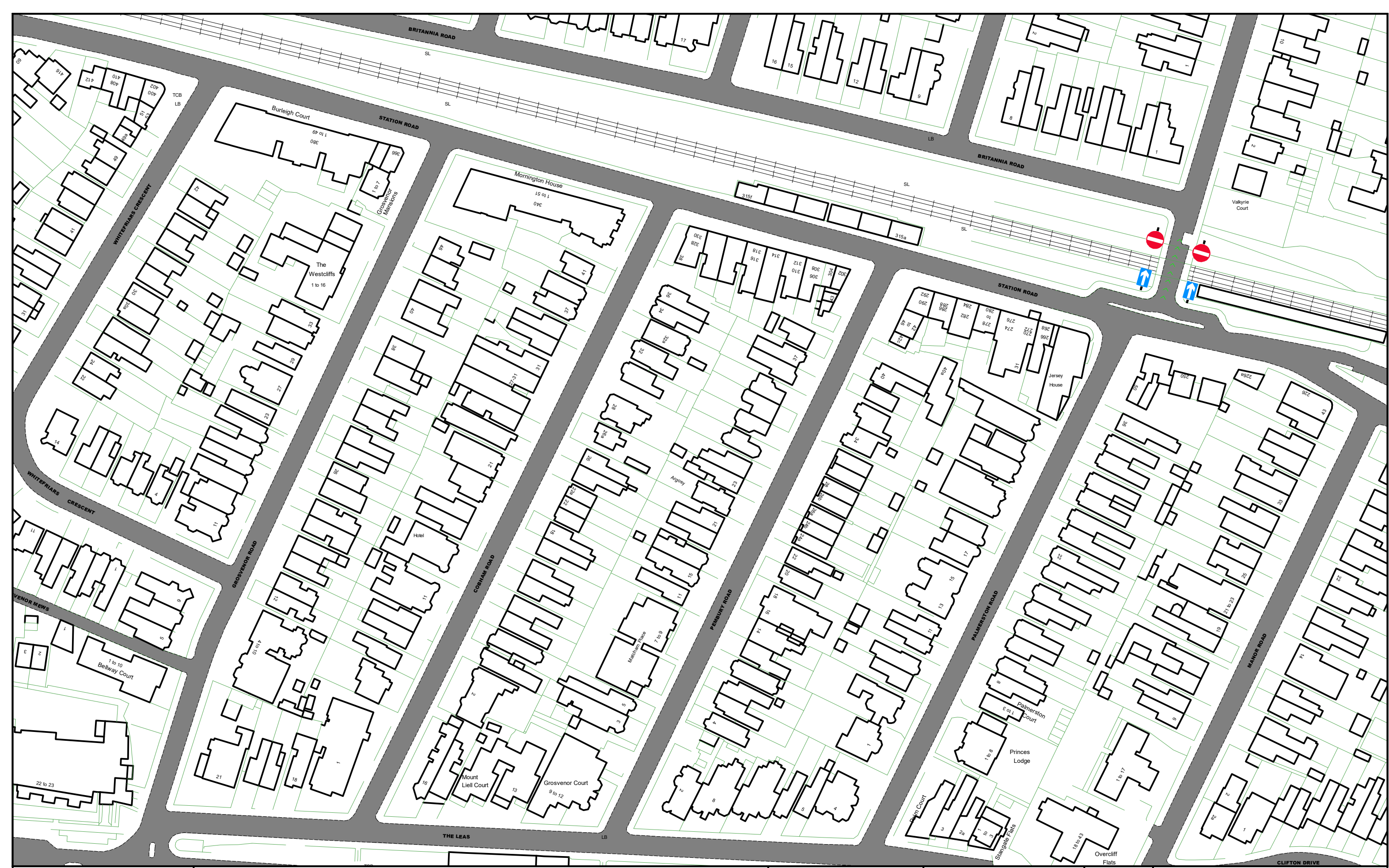
**Order Title:**  
**The Southend-on-Sea City Council (Various Roads) (Consolidation of Moving Traffic and Speed Limit) Order 2024**

**NOTE: SEE MAP SCHEDULE LEGEND FOR RESTRICTIONS DISPLAYED**



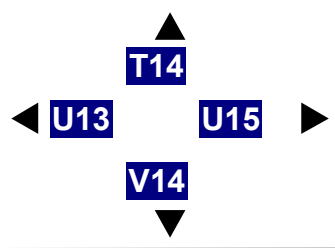
This map is reproduced from Ordnance Survey material with the permission of Ordnance Survey on behalf of the Controller of Her Majesty's Stationery Office © Crown Copyright. Unauthorised reproduction infringes Crown copyright and may lead to prosecution or civil proceedings.  
 Southend-on-Sea City Council  
 Licence No: 100019680 2024

<b>SCALE</b>	1 : 1250 @ A3
<b>DATE</b>	03/12/2024
<b>MAP</b>	Tile Ref: U13
<b>REVISION</b>	0 PROPOSED



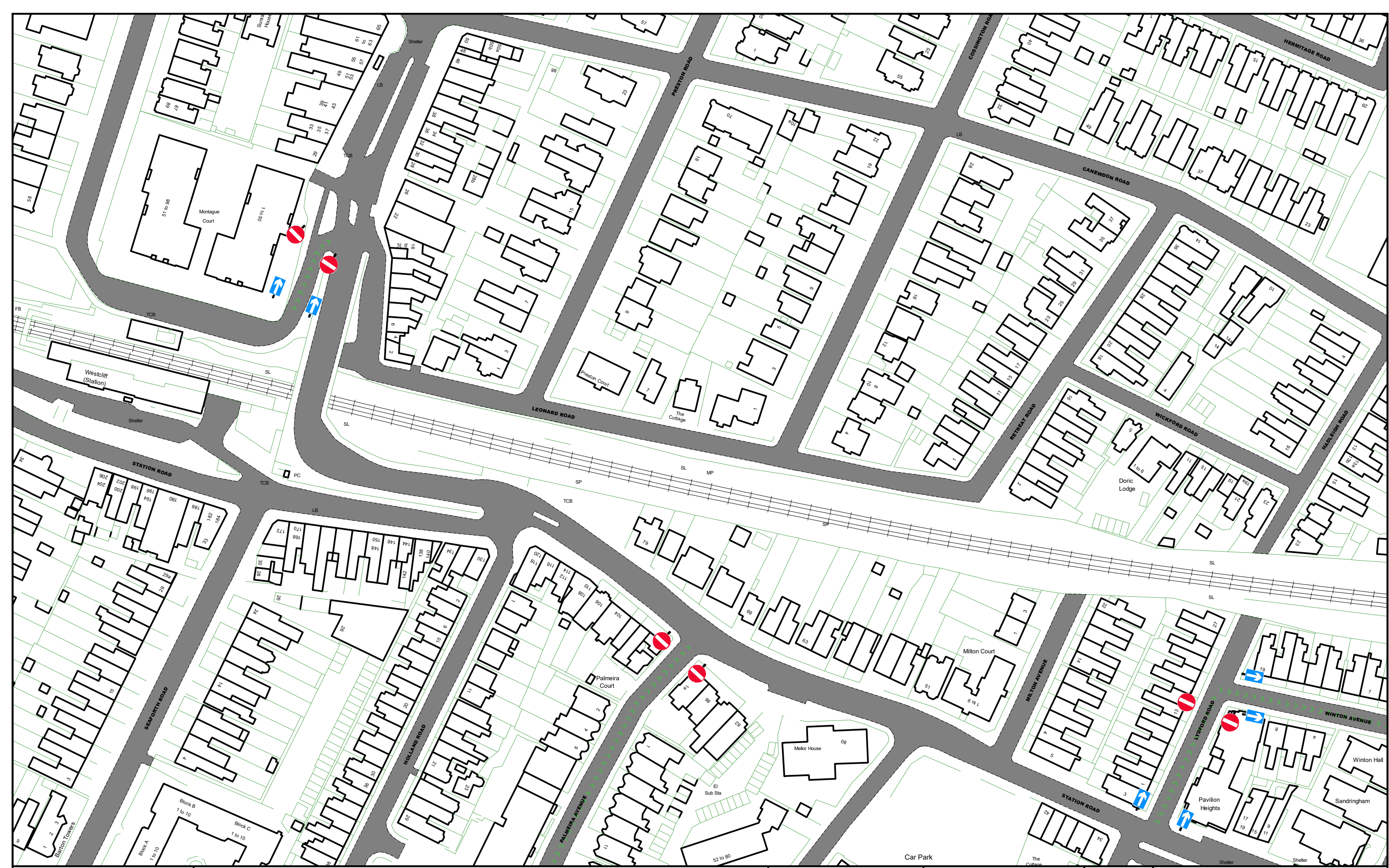
**Order Title:**  
 The Southend-on-Sea City Council (Various Roads) (Consolidation of Moving Traffic and Speed Limit) Order 2024

**NOTE: SEE MAP SCHEDULE LEGEND FOR RESTRICTIONS DISPLAYED**



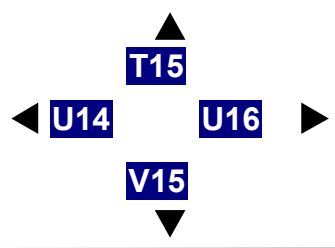
This map is reproduced from Ordnance Survey material with the permission of Ordnance Survey on behalf of the Controller of Her Majesty's Stationery Office © Crown Copyright. Unauthorised reproduction infringes Crown copyright and may lead to prosecution or civil proceedings.  
 Southend-on-Sea City Council  
 Licence No: 100019680 2024

<b>SCALE</b>	1 : 1250	@ A3
<b>DATE</b>	03/12/2024	
<b>MAP</b>	Tile Ref: U14	
<b>REVISION</b>	0	PROPOSED



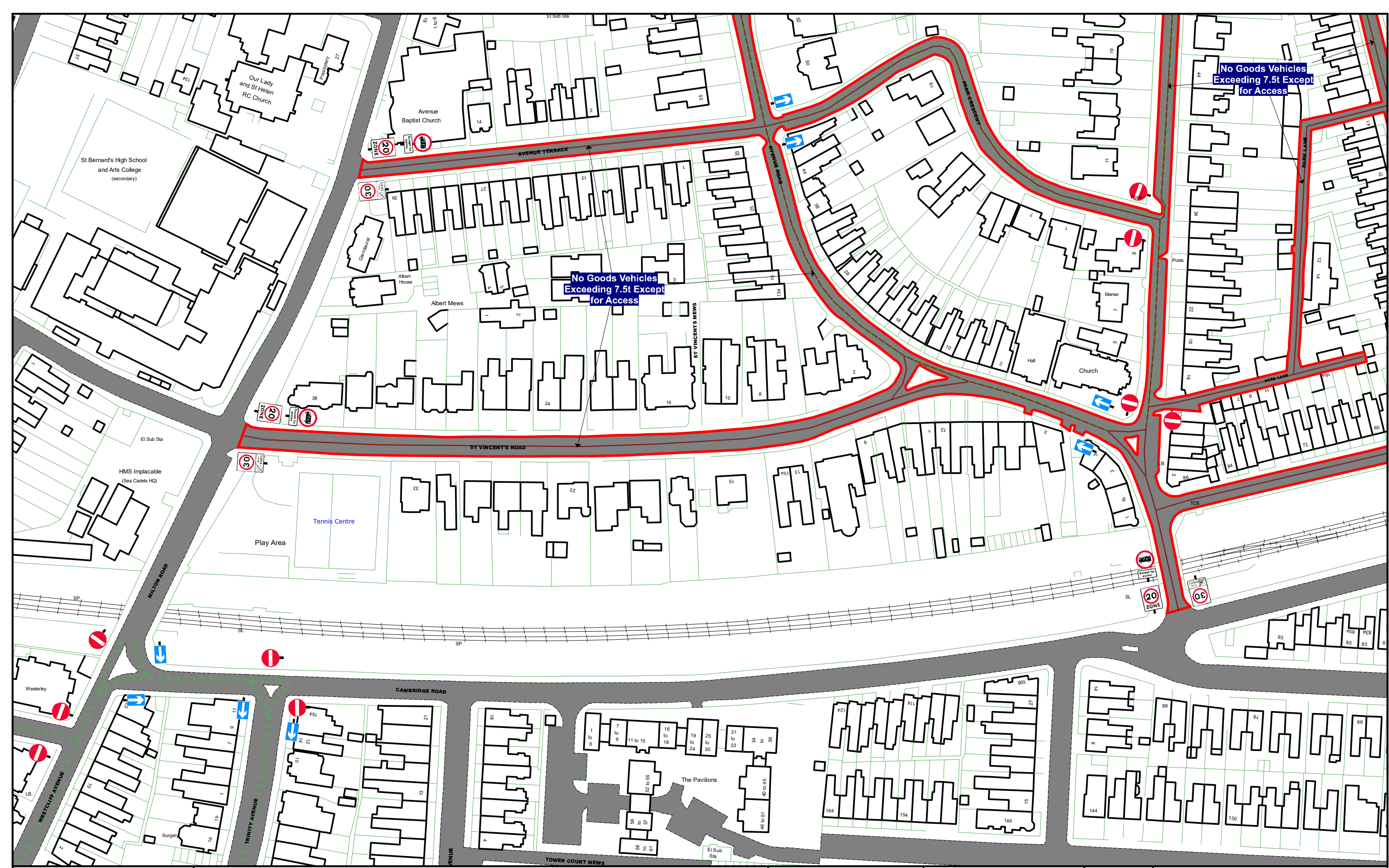
**Order Title:**  
 The Southend-on-Sea City Council (Various Roads) (Consolidation of Moving Traffic and Speed Limit) Order 2024

**NOTE: SEE MAP SCHEDULE LEGEND FOR RESTRICTIONS DISPLAYED**



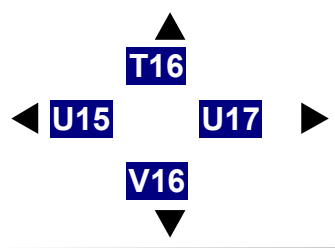
This map is reproduced from Ordnance Survey material with the permission of Ordnance Survey on behalf of the Controller of Her Majesty's Stationery Office © Crown Copyright. Unauthorised reproduction infringes Crown copyright and may lead to prosecution or civil proceedings.  
 Southend-on-Sea City Council  
 Licence No: 100019680 2024

<b>SCALE</b>	1 : 1250	@ A3
<b>DATE</b>	03/12/2024	
<b>MAP</b>	Tile Ref: U15	
<b>REVISION</b>	0	PROPOSED



**Order Title:**  
 The Southend-on-Sea City Council (Various Roads) (Consolidation of Moving Traffic and Speed Limit) Order 2024

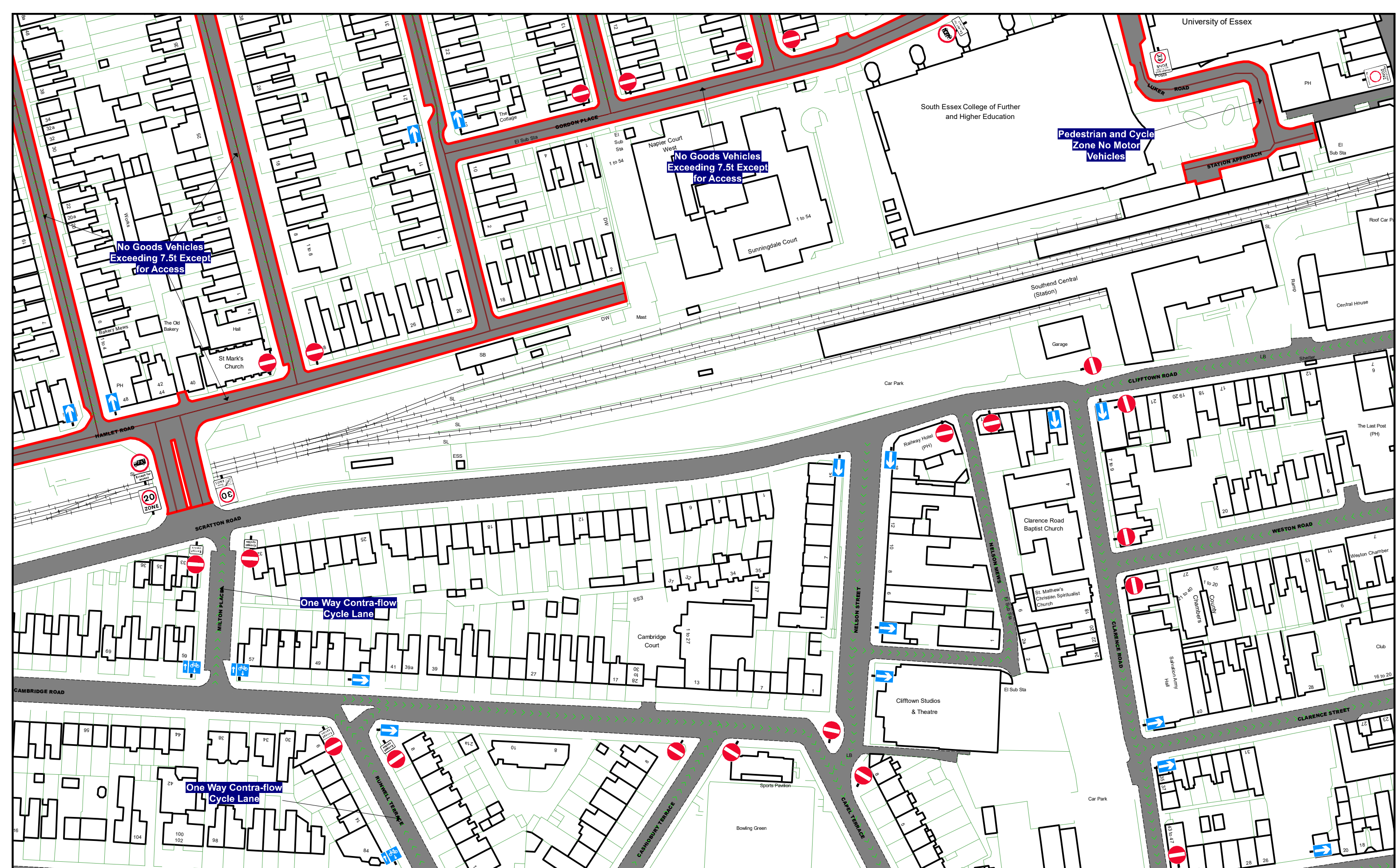
**NOTE: SEE MAP SCHEDULE LEGEND FOR RESTRICTIONS DISPLAYED**



This map is reproduced from Ordnance Survey material with the permission of Ordnance Survey on behalf of the Controller of Her Majesty's Stationery Office © Crown Copyright. Unauthorised reproduction infringes Crown copyright and may lead to prosecution or civil proceedings.  
 Southend-on-Sea City Council  
 Licence No: 100019680 2024

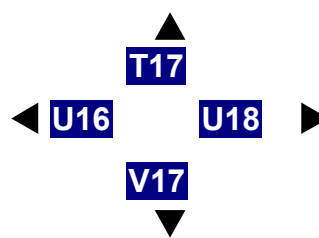
<b>SCALE</b>	1 : 1250	@ A3
<b>DATE</b>	03/12/2024	
<b>MAP</b>	Tile Ref: U16	
<b>REVISION</b>	0	PROPOSED





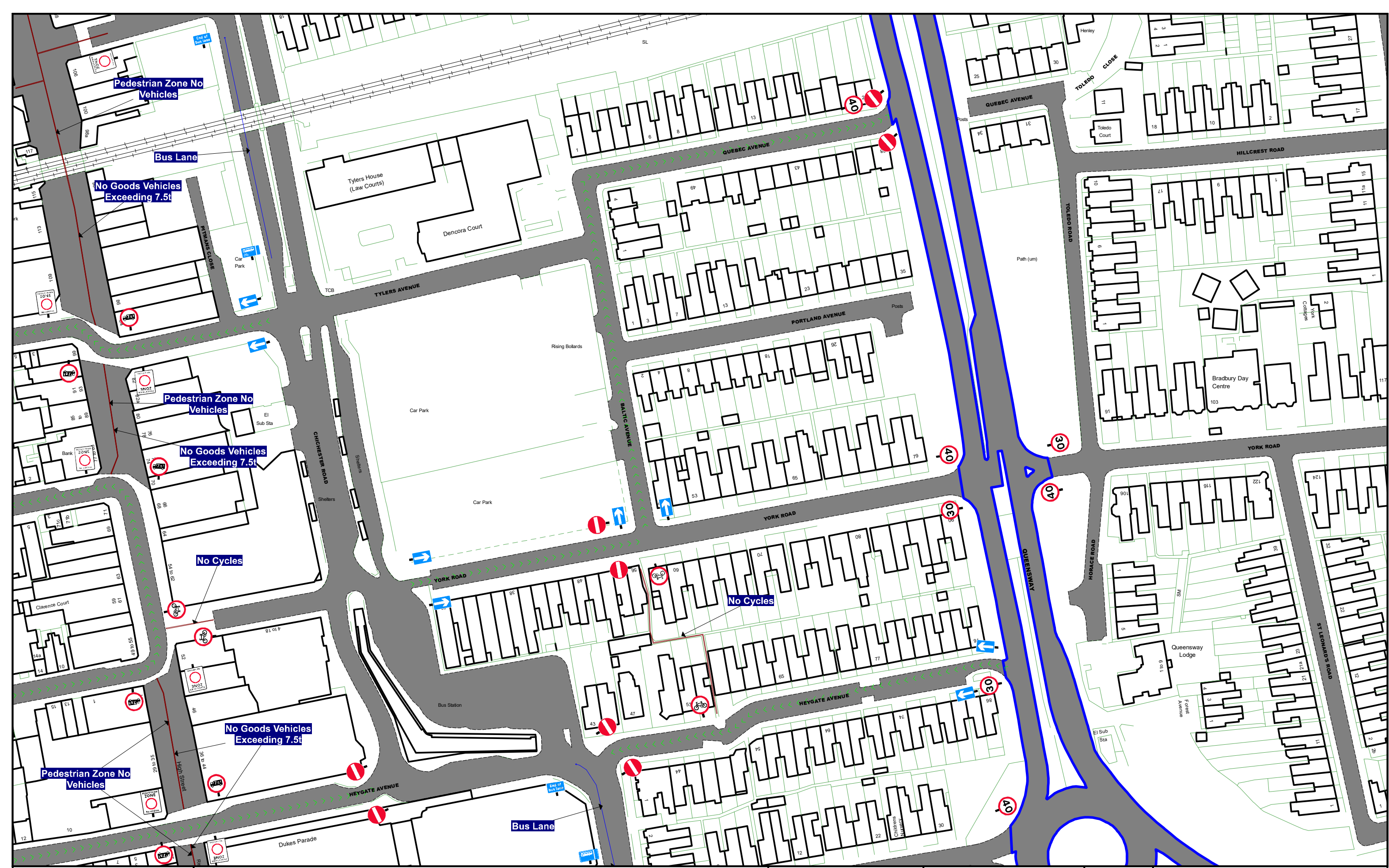
**Order Title:**  
 The Southend-on-Sea City Council (Various Roads) (Consolidation of Moving Traffic and Speed Limit) Order 2024

**NOTE: SEE MAP SCHEDULE LEGEND FOR RESTRICTIONS DISPLAYED**



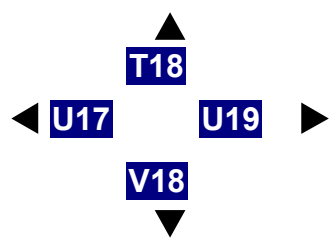
This map is reproduced from Ordnance Survey material with the permission of Ordnance Survey on behalf of the Controller of Her Majesty's Stationery Office © Crown Copyright. Unauthorised reproduction infringes Crown copyright and may lead to prosecution or civil proceedings.  
 Southend-on-Sea City Council  
 Licence No: 100019680 2024

<b>SCALE</b>	1 : 1250	@ A3
<b>DATE</b>	03/12/2024	
<b>MAP</b>	Tile Ref: U17	
<b>REVISION</b>	0	PROPOSED



**Order Title:**  
 The Southend-on-Sea City Council (Various Roads) (Consolidation of Moving Traffic and Speed Limit) Order 2024

**NOTE: SEE MAP SCHEDULE LEGEND FOR RESTRICTIONS DISPLAYED**



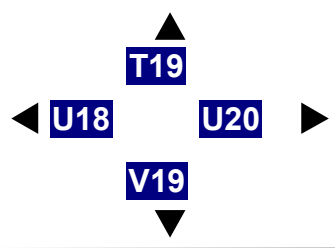
This map is reproduced from Ordnance Survey material with the permission of Ordnance Survey on behalf of the Controller of Her Majesty's Stationery Office © Crown Copyright. Unauthorised reproduction infringes Crown copyright and may lead to prosecution or civil proceedings.  
 Southend-on-Sea City Council  
 Licence No: 100019680 2024

<b>SCALE</b>	1 : 1250	@ A3
<b>DATE</b>	03/12/2024	
<b>MAP</b>	Tile Ref: U18	
<b>REVISION</b>	0	PROPOSED



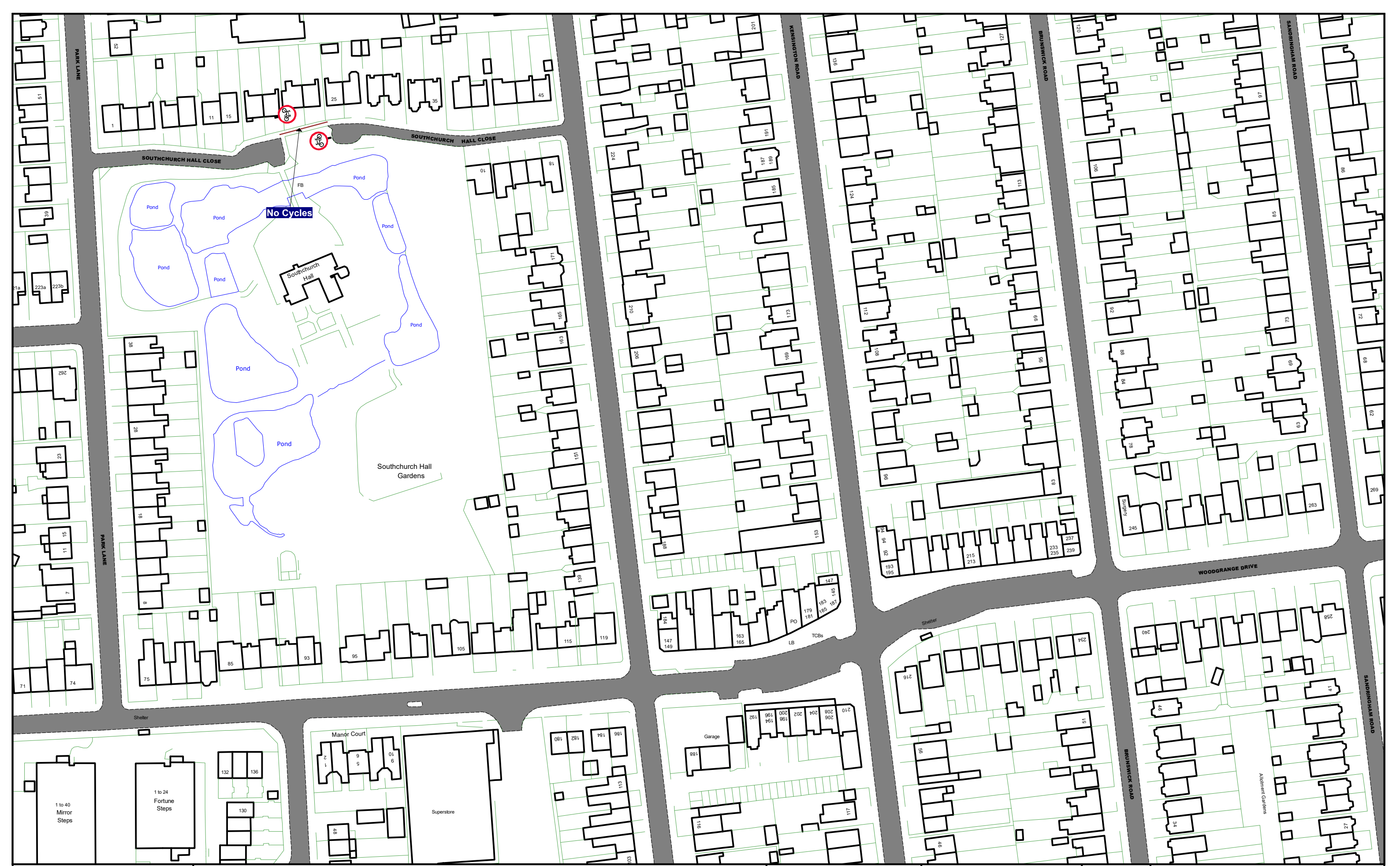
**Order Title:**  
 The Southend-on-Sea City Council (Various Roads) (Consolidation of Moving Traffic and Speed Limit) Order 2024

**NOTE: SEE MAP SCHEDULE LEGEND FOR RESTRICTIONS DISPLAYED**



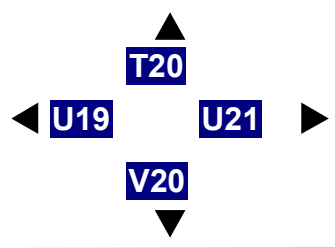
This map is reproduced from Ordnance Survey material with the permission of Ordnance Survey on behalf of the Controller of Her Majesty's Stationery Office © Crown Copyright. Unauthorised reproduction infringes Crown copyright and may lead to prosecution or civil proceedings.  
 Southend-on-Sea City Council  
 Licence No: 100019680 2024

<b>SCALE</b>	1 : 1250	<b>@ A3</b>
<b>DATE</b>	03/12/2024	
<b>MAP</b>	Tile Ref: U19	
<b>REVISION</b>	0	PROPOSED



**Order Title:**  
**The Southend-on-Sea City Council (Various Roads) (Consolidation of Moving Traffic and Speed Limit) Order 2024**

**NOTE: SEE MAP SCHEDULE LEGEND FOR RESTRICTIONS DISPLAYED**

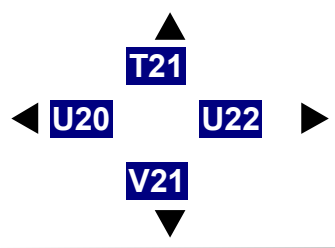


This map is reproduced from Ordnance Survey material with the permission of Ordnance Survey on behalf of the Controller of Her Majesty's Stationery Office © Crown Copyright. Unauthorised reproduction infringes Crown copyright and may lead to prosecution or civil proceedings.  
 Southend-on-Sea City Council  
 Licence No: 100019680 2024

<b>SCALE</b>	1 : 1250	@ A3
<b>DATE</b>	03/12/2024	
<b>MAP</b>	Tile Ref: U20	
<b>REVISION</b>	0	PROPOSED



**Pedestrian and Cycle  
Zone No Motor  
Vehicles Mon-Fri  
8.15am-9.15am and  
2.30pm-3.30pm Except  
Disabled Badge  
Holders and Permit  
Holders**



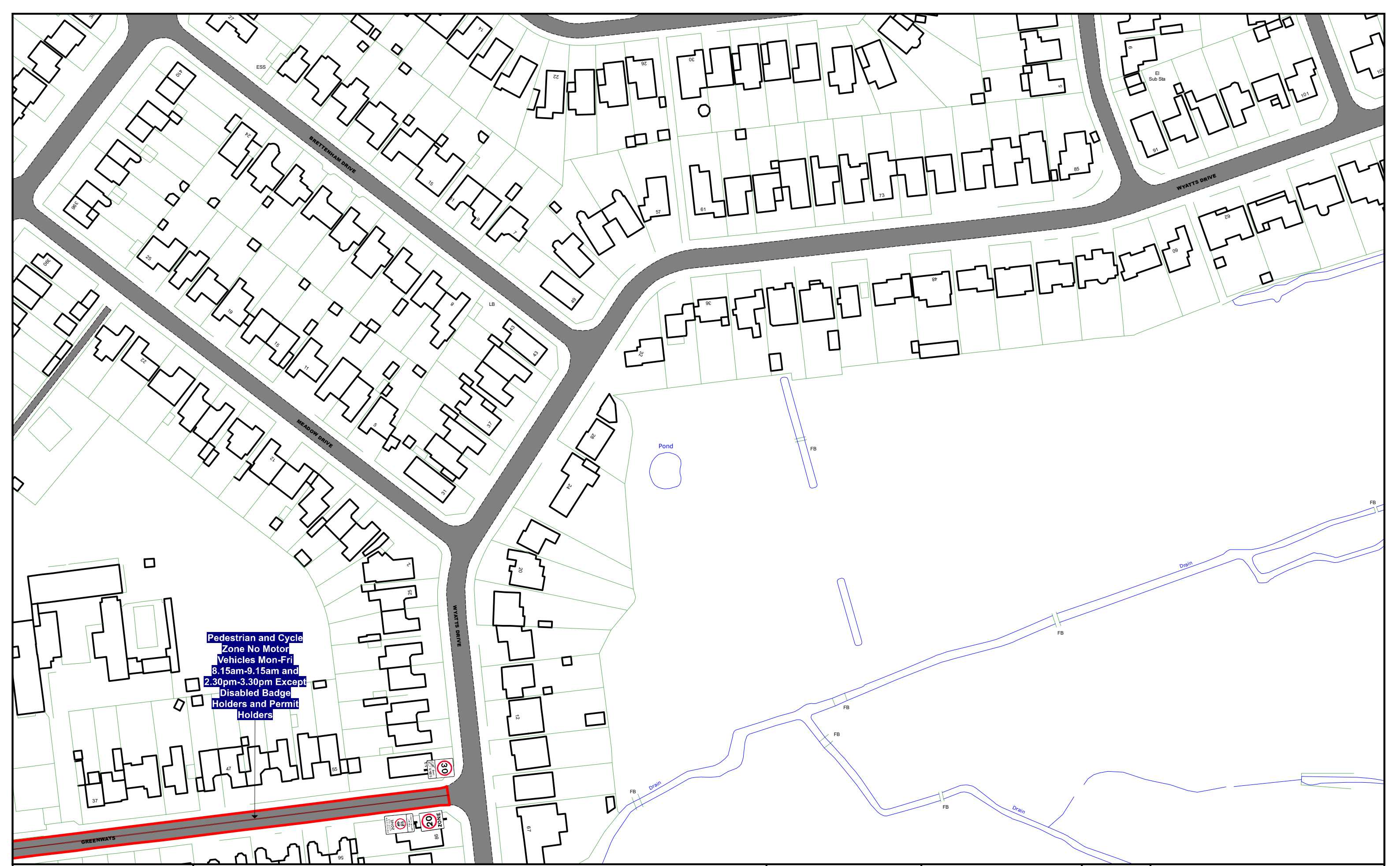
This map is reproduced from Ordnance Survey material with the permission of Ordnance Survey on behalf of the Controller of Her Majesty's Stationery Office © Crown Copyright. Unauthorised reproduction infringes Crown copyright and may lead to prosecution or civil proceedings.  
Southend-on-Sea City Council  
Licence No: 100019680 2024

**Order Title:**  
The Southend-on-Sea City Council (Various Roads) (Consolidation of Moving Traffic and Speed Limit) Order 2024

**NOTE: SEE MAP SCHEDULE LEGEND FOR RESTRICTIONS DISPLAYED**



<b>SCALE</b>	1 : 1250	@ A3
<b>DATE</b>	03/12/2024	
<b>MAP</b>	Tile Ref: U21	
<b>REVISION</b>	0	PROPOSED

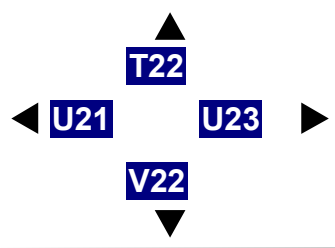


Pedestrian and Cycle  
Zone No Motor  
Vehicles Mon-Fri  
8.15am-9.15am and  
2.30pm-3.30pm Except  
Disabled Badge  
Holders and Permit  
Holders



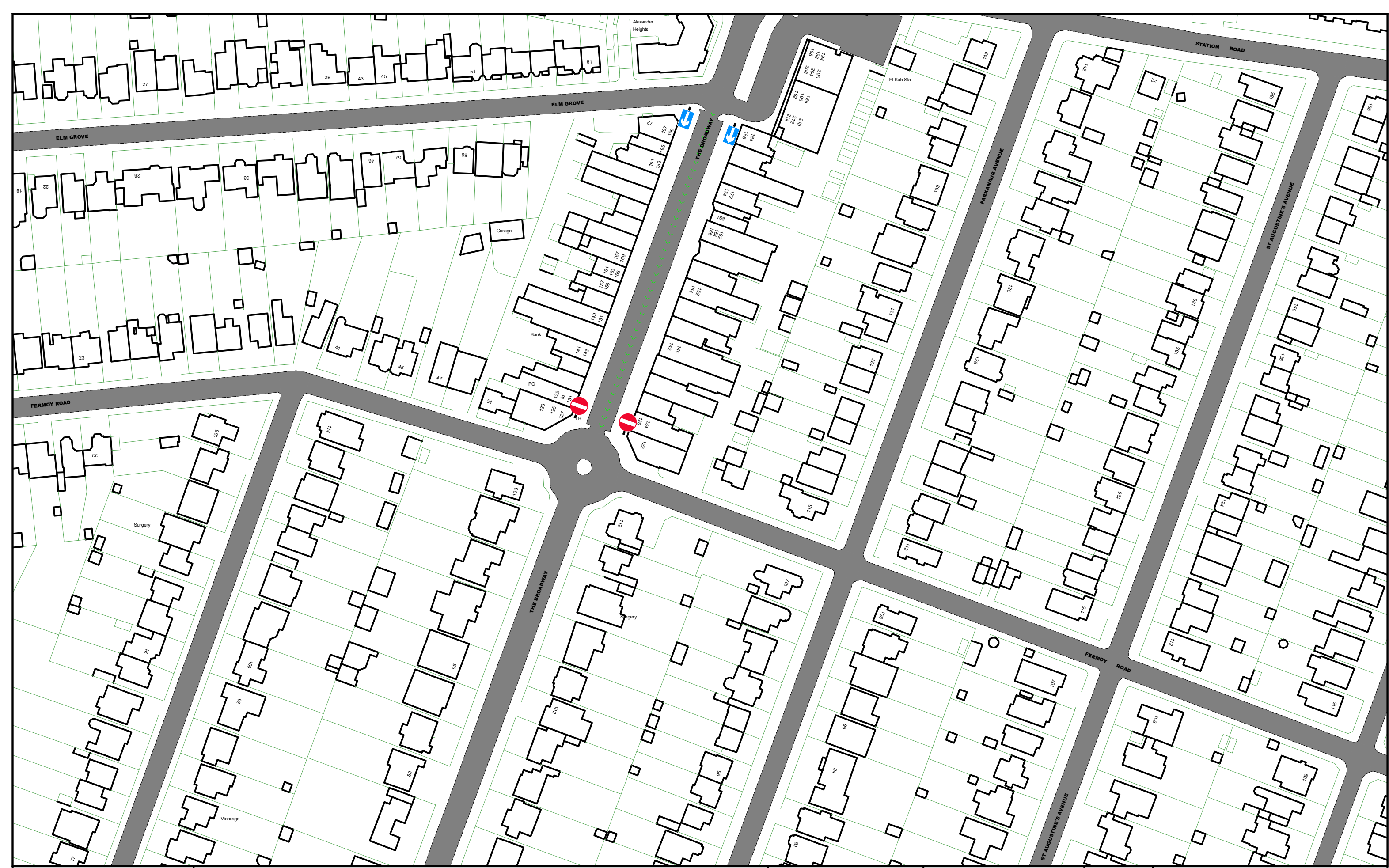
**Order Title:**  
The Southend-on-Sea City Council (Various Roads) (Consolidation of Moving Traffic and Speed Limit) Order 2024

**NOTE: SEE MAP SCHEDULE LEGEND FOR RESTRICTIONS DISPLAYED**



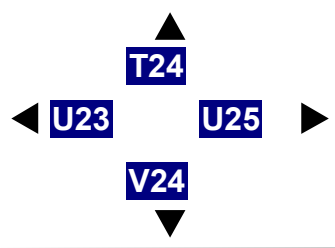
This map is reproduced from Ordnance Survey material with the permission of Ordnance Survey on behalf of the Controller of Her Majesty's Stationery Office © Crown Copyright. Unauthorised reproduction infringes Crown copyright and may lead to prosecution or civil proceedings.  
Southend-on-Sea City Council  
Licence No: 100019680 2024

<b>SCALE</b>	1 : 1250 @ A3
<b>DATE</b>	03/12/2024
<b>MAP</b>	Tile Ref: U22
<b>REVISION</b>	0 PROPOSED



**Order Title:**  
 The Southend-on-Sea City Council (Various Roads) (Consolidation of Moving Traffic and Speed Limit) Order 2024

**NOTE: SEE MAP SCHEDULE LEGEND FOR RESTRICTIONS DISPLAYED**



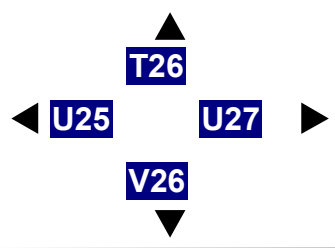
This map is reproduced from Ordnance Survey material with the permission of Ordnance Survey on behalf of the Controller of Her Majesty's Stationery Office © Crown Copyright. Unauthorised reproduction infringes Crown copyright and may lead to prosecution or civil proceedings.  
 Southend-on-Sea City Council  
 Licence No: 100019680 2024

<b>SCALE</b>	1 : 1250	@ A3
<b>DATE</b>	03/12/2024	
<b>MAP</b>	Tile Ref: U24	
<b>REVISION</b>	0	PROPOSED



**Order Title:**  
 The Southend-on-Sea City Council (Various Roads) (Consolidation of Moving Traffic and Speed Limit) Order 2024

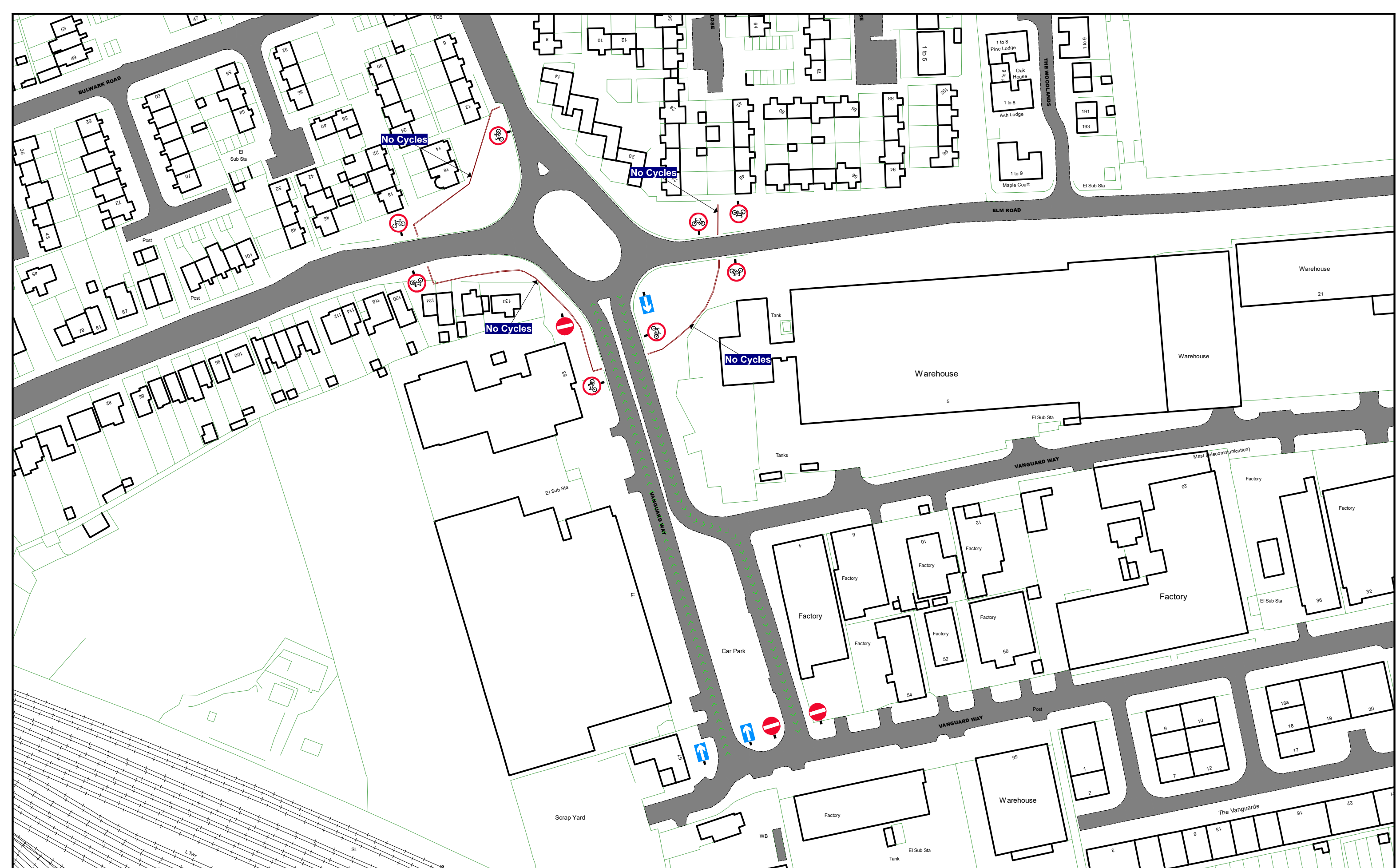
**NOTE: SEE MAP SCHEDULE LEGEND FOR RESTRICTIONS DISPLAYED**



This map is reproduced from Ordnance Survey material with the permission of Ordnance Survey on behalf of the Controller of Her Majesty's Stationery Office © Crown Copyright. Unauthorised reproduction infringes Crown copyright and may lead to prosecution or civil proceedings.  
 Southend-on-Sea City Council  
 Licence No: 100019680 2024

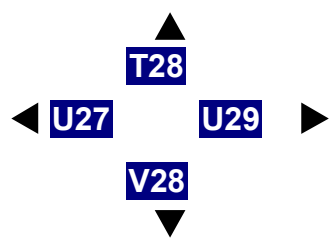
<b>SCALE</b>	1 : 1250	@ A3
<b>DATE</b>	03/12/2024	
<b>MAP</b>	Tile Ref: U26	
<b>REVISION</b>	0	PROPOSED





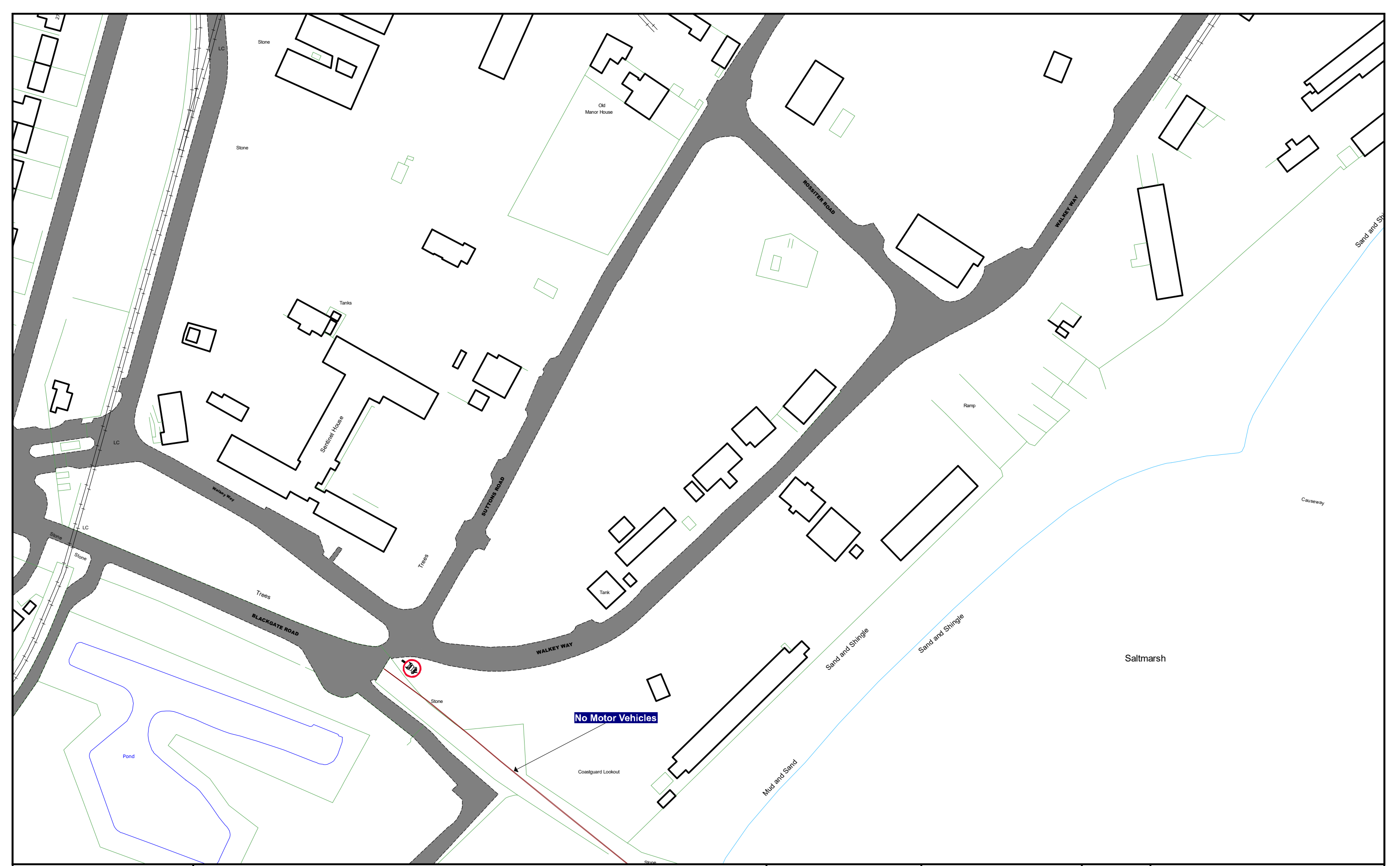
**Order Title:**  
**The Southend-on-Sea City Council (Various Roads) (Consolidation of Moving Traffic and Speed Limit) Order 2024**

**NOTE: SEE MAP SCHEDULE LEGEND FOR RESTRICTIONS DISPLAYED**



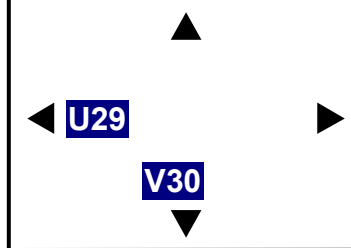
This map is reproduced from Ordnance Survey material with the permission of Ordnance Survey on behalf of the Controller of Her Majesty's Stationery Office © Crown Copyright. Unauthorised reproduction infringes Crown copyright and may lead to prosecution or civil proceedings.  
 Southend-on-Sea City Council  
 Licence No: 100019680 2024

<b>SCALE</b>	1 : 1250	<b>@ A3</b>
<b>DATE</b>	03/12/2024	
<b>MAP</b>	Tile Ref: U28	
<b>REVISION</b>	0	PROPOSED



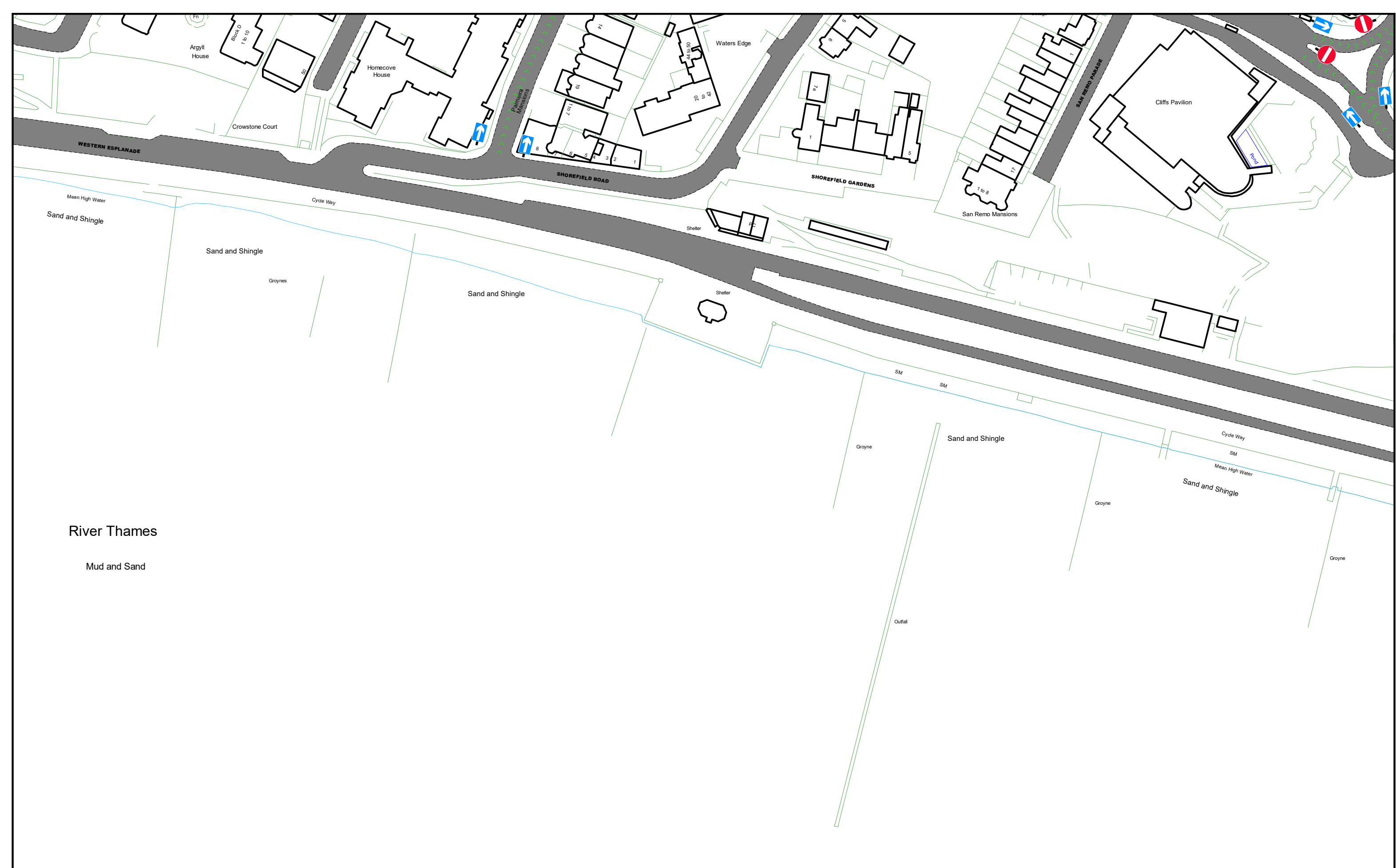
**Order Title:**  
**The Southend-on-Sea City Council (Various Roads) (Consolidation of Moving Traffic and Speed Limit) Order 2024**

**NOTE: SEE MAP SCHEDULE LEGEND FOR RESTRICTIONS DISPLAYED**



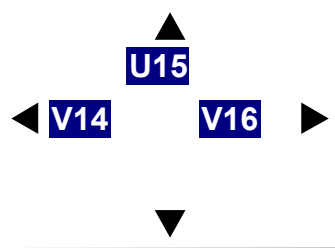
This map is reproduced from Ordnance Survey material with the permission of Ordnance Survey on behalf of the Controller of Her Majesty's Stationery Office © Crown Copyright. Unauthorised reproduction infringes Crown copyright and may lead to prosecution or civil proceedings.  
 Southend-on-Sea City Council  
 Licence No: 100019680 2024

<b>SCALE</b>	1 : 1250 @ A3
<b>DATE</b>	03/12/2024
<b>MAP</b>	Tile Ref: U30
<b>REVISION</b>	0 PROPOSED



**Order Title:**  
**The Southend-on-Sea City Council (Various Roads) (Consolidation of Moving Traffic and Speed Limit) Order 2024**

**NOTE: SEE MAP SCHEDULE LEGEND FOR RESTRICTIONS DISPLAYED**



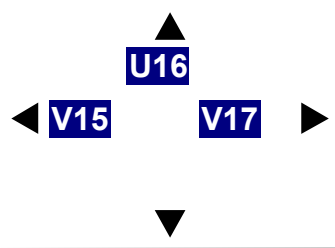
This map is reproduced from Ordnance Survey material with the permission of Ordnance Survey on behalf of the Controller of Her Majesty's Stationery Office © Crown Copyright. Unauthorised reproduction infringes Crown copyright and may lead to prosecution or civil proceedings.  
 Southend-on-Sea City Council  
 Licence No: 100019680 2024

<b>SCALE</b>	1 : 1250 @ A3
<b>DATE</b>	03/12/2024
<b>MAP</b>	Tile Ref: V15
<b>REVISION</b>	0 PROPOSED



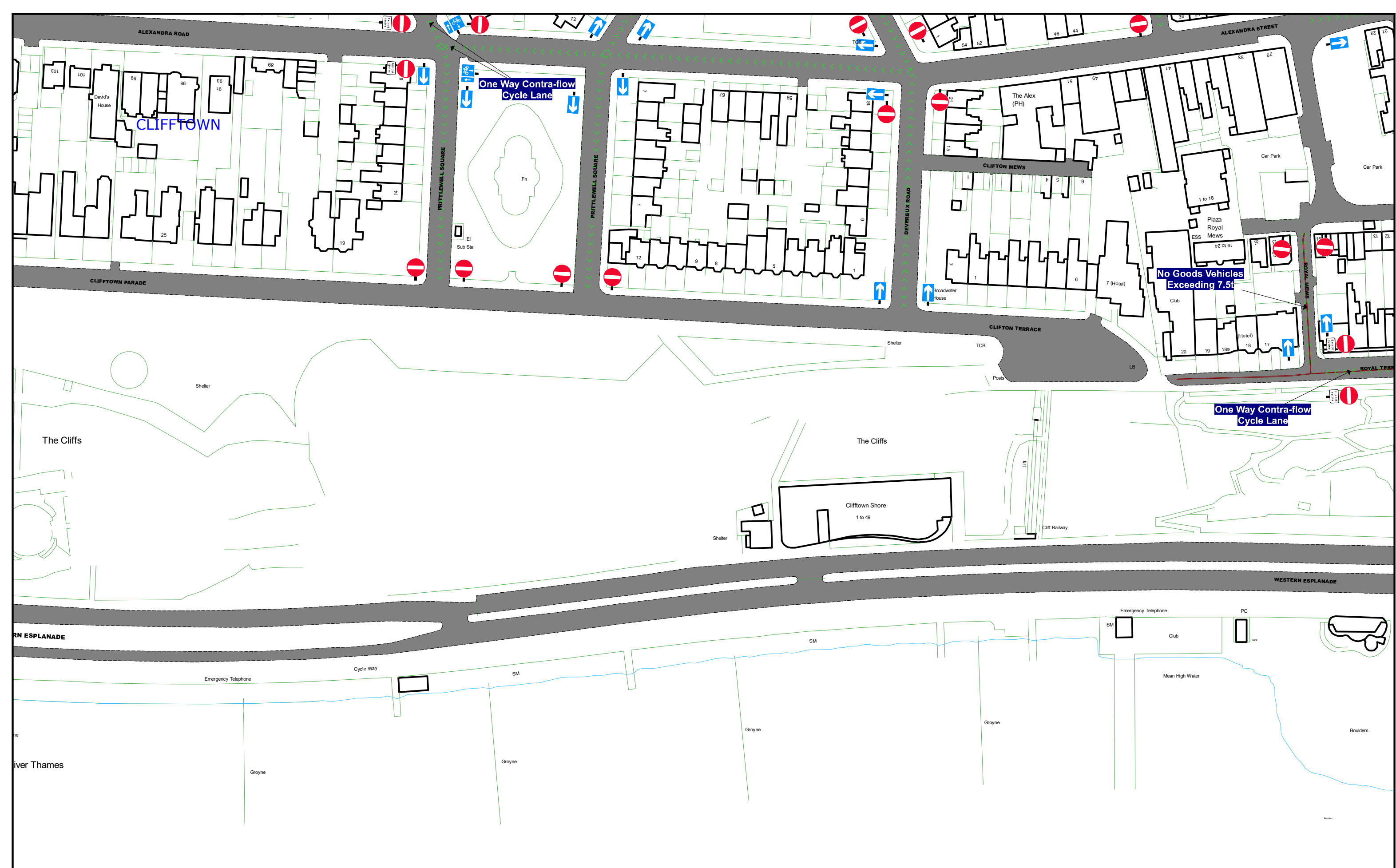
**Order Title:**  
**The Southend-on-Sea City Council (Various Roads) (Consolidation of Moving Traffic and Speed Limit) Order 2024**

**NOTE: SEE MAP SCHEDULE LEGEND FOR RESTRICTIONS DISPLAYED**



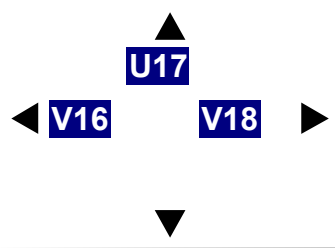
This map is reproduced from Ordnance Survey material with the permission of Ordnance Survey on behalf of the Controller of Her Majesty's Stationery Office © Crown Copyright. Unauthorised reproduction infringes Crown copyright and may lead to prosecution or civil proceedings.  
 Southend-on-Sea City Council  
 Licence No: 100019680 2024

<b>SCALE</b>	1 : 1250	<b>@ A3</b>
<b>DATE</b>	03/12/2024	
<b>MAP</b>	Tile Ref: V16	
<b>REVISION</b>	0	<b>PROPOSED</b>



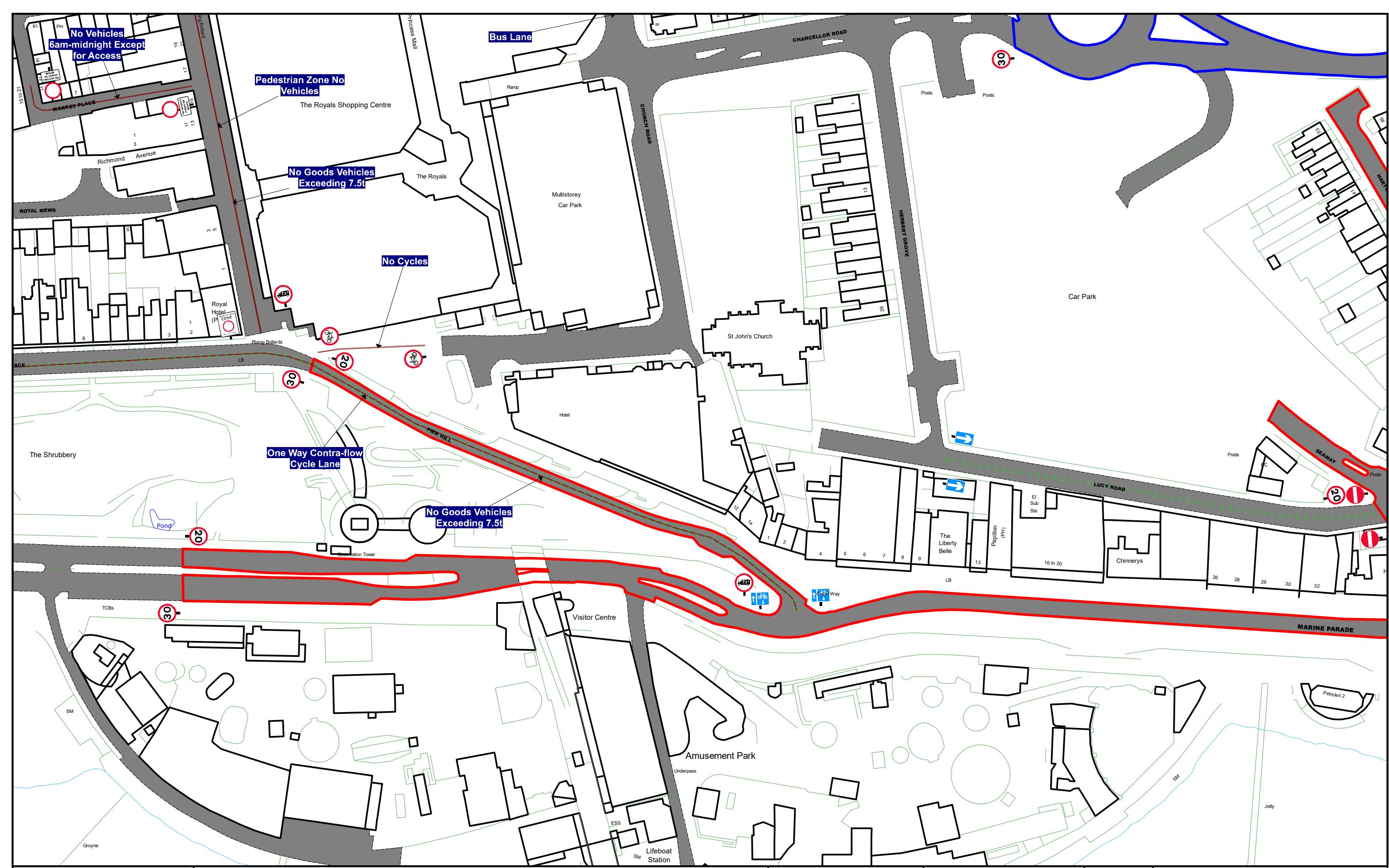
**Order Title:**  
**The Southend-on-Sea City Council (Various Roads) (Consolidation of Moving Traffic and Speed Limit) Order 2024**

**NOTE: SEE MAP SCHEDULE LEGEND FOR RESTRICTIONS DISPLAYED**



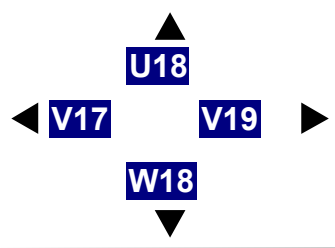
This map is reproduced from Ordnance Survey material with the permission of Ordnance Survey on behalf of the Controller of Her Majesty's Stationery Office © Crown Copyright. Unauthorised reproduction infringes Crown copyright and may lead to prosecution or civil proceedings.  
 Southend-on-Sea City Council  
 Licence No: 100019680 2024

<b>SCALE</b>	1 : 1250	<b>@ A3</b>
<b>DATE</b>	03/12/2024	
<b>MAP</b>	Tile Ref: V17	
<b>REVISION</b>	0	<b>PROPOSED</b>



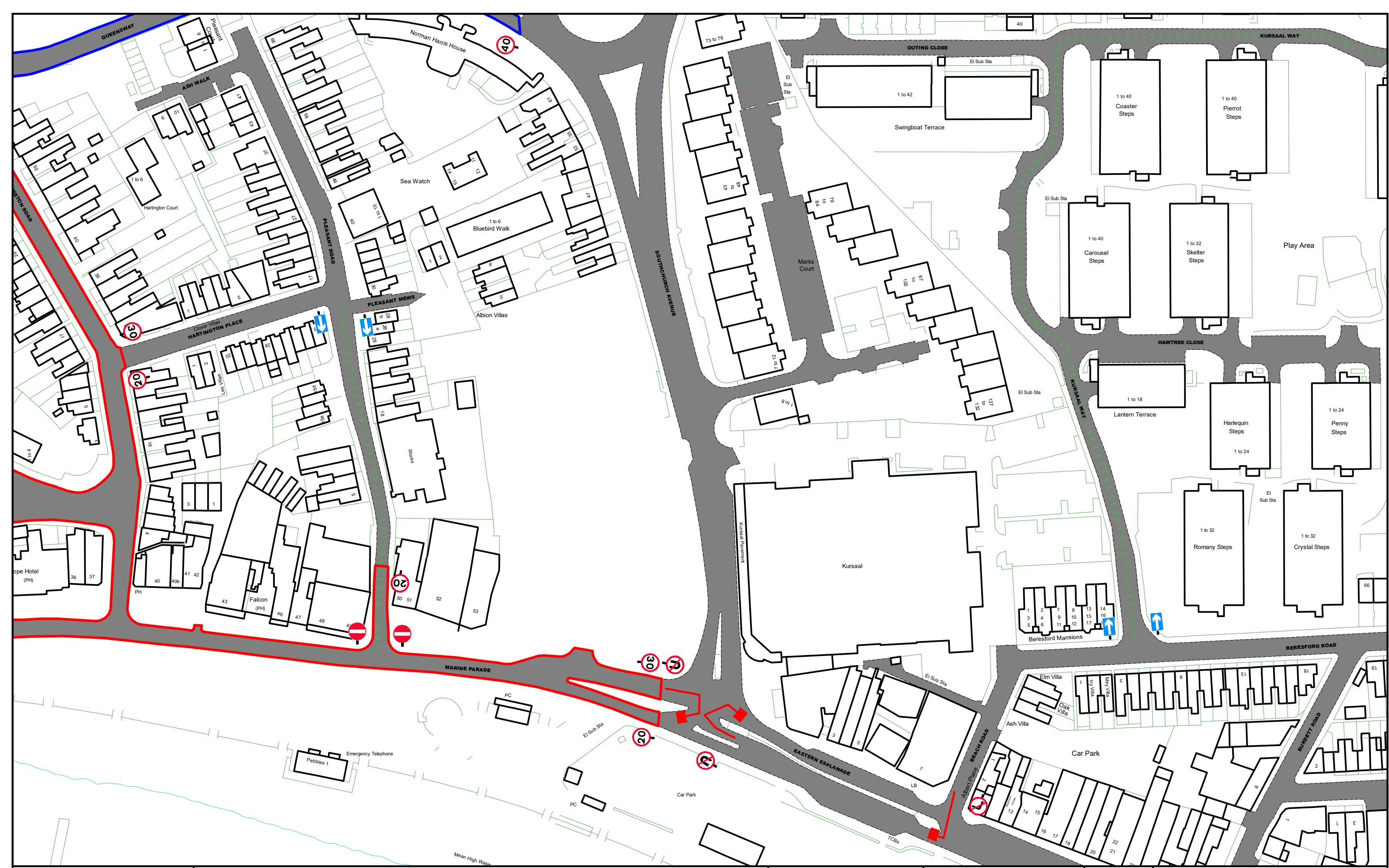
**Order Title:**  
**The Southend-on-Sea City Council (Various Roads) (Consolidation of Moving Traffic and Speed Limit) Order 2024**

**NOTE: SEE MAP SCHEDULE LEGEND FOR RESTRICTIONS DISPLAYED**



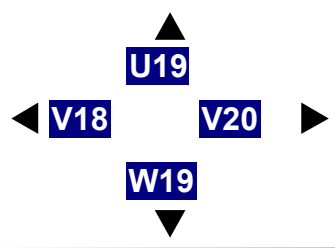
This map is reproduced from Ordnance Survey material with the permission of Ordnance Survey on behalf of the Controller of Her Majesty's Stationery Office © Crown Copyright. Unauthorised reproduction infringes Crown copyright and may lead to prosecution or civil proceedings.  
 Southend-on-Sea City Council  
 Licence No: 100019680 2024

<b>SCALE</b>	1 : 1250 @ A3
<b>DATE</b>	03/12/2024
<b>MAP</b>	Tile Ref: V18
<b>REVISION</b>	0 PROPOSED



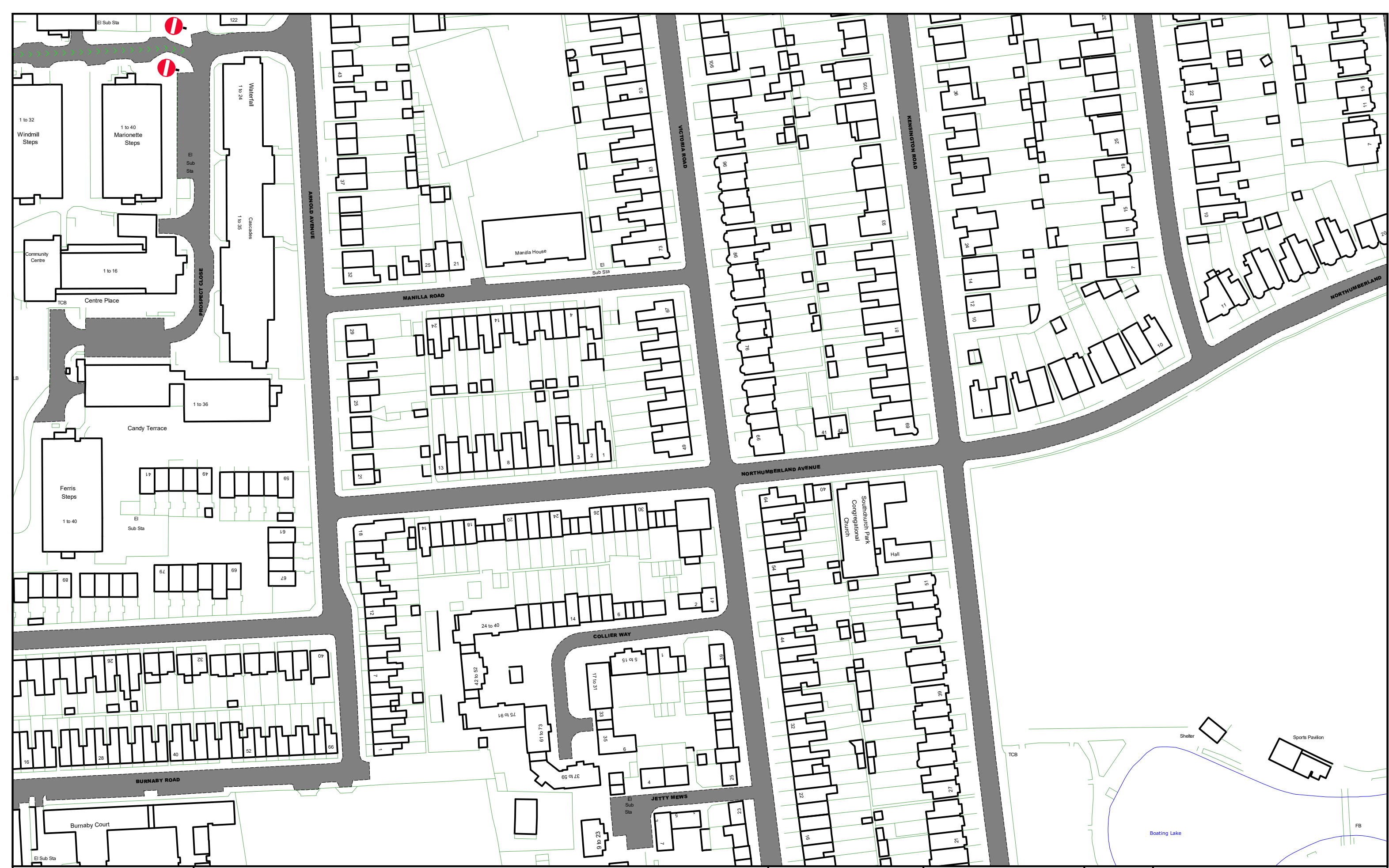
**Order Title:**  
 The Southend-on-Sea City Council (Various Roads) (Consolidation of Moving Traffic and Speed Limit) Order 2024

**NOTE: SEE MAP SCHEDULE LEGEND FOR RESTRICTIONS DISPLAYED**




This map is reproduced from Ordnance Survey material with the permission of Ordnance Survey on behalf of the Controller of Her Majesty's Stationery Office © Crown Copyright. Unauthorised reproduction infringes Crown copyright and may lead to prosecution or civil proceedings.  
 Southend-on-Sea City Council  
 Licence No: 100019680 2024

<b>SCALE</b>	1 : 1250	@ A3
<b>DATE</b>	03/12/2024	
<b>MAP</b>	Tile Ref: V19	
<b>REVISION</b>	0	PROPOSED



**Order Title:**  
**The Southend-on-Sea City Council (Various Roads) (Consolidation of Moving Traffic and Speed Limit) Order 2024**

**NOTE: SEE MAP SCHEDULE LEGEND FOR RESTRICTIONS DISPLAYED**



This map is reproduced from Ordnance Survey material with the permission of Ordnance Survey on behalf of the Controller of Her Majesty's Stationery Office © Crown Copyright. Unauthorised reproduction infringes Crown copyright and may lead to prosecution or civil proceedings.  
 Southend-on-Sea City Council  
 Licence No: 100019680 2024

<b>SCALE</b>	1 : 1250	<b>@ A3</b>
<b>DATE</b>	03/12/2024	
<b>MAP</b>	Tile Ref: V20	
<b>REVISION</b>	0	<b>PROPOSED</b>



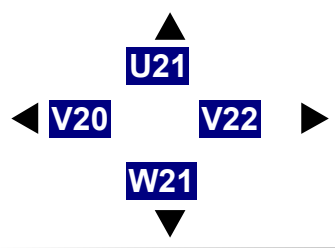


**Pedestrian and Cycle Zone No Motor Vehicles Mon-Fri 8.15am-9.15am and 2.30pm-3.30pm Except Disabled Badge Holders and Permit Holders**



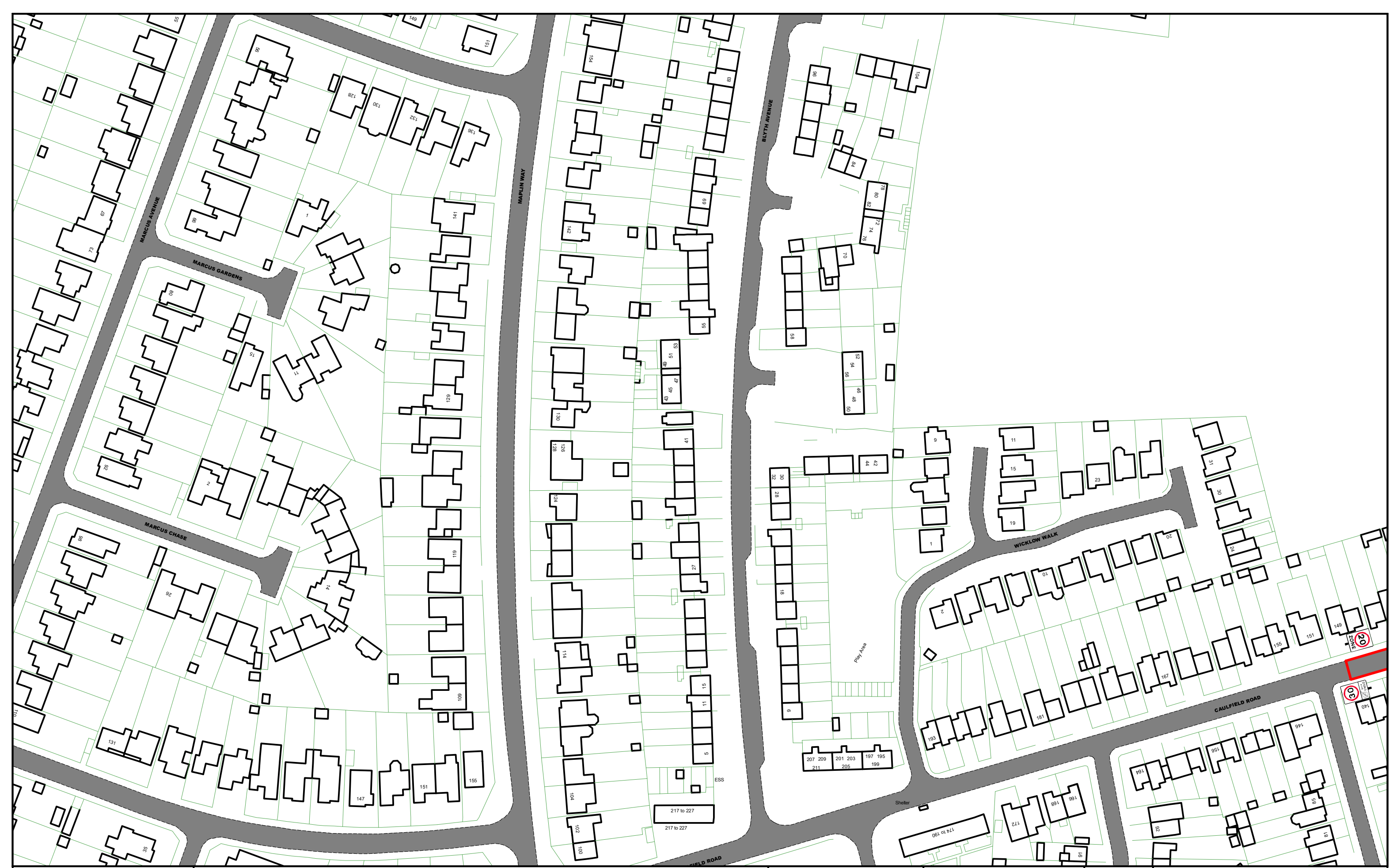
**Order Title:**  
**The Southend-on-Sea City Council (Various Roads) (Consolidation of Moving Traffic and Speed Limit) Order 2024**

**NOTE: SEE MAP SCHEDULE LEGEND FOR RESTRICTIONS DISPLAYED**



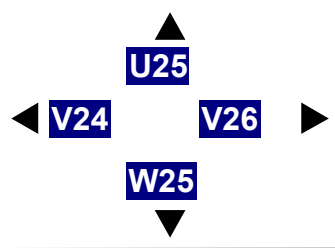
This map is reproduced from Ordnance Survey material with the permission of Ordnance Survey on behalf of the Controller of Her Majesty's Stationery Office © Crown Copyright. Unauthorised reproduction infringes Crown copyright and may lead to prosecution or civil proceedings.  
 Southend-on-Sea City Council  
 Licence No: 100019680 2024

<b>SCALE</b>	1 : 1250 @ A3
<b>DATE</b>	03/12/2024
<b>MAP</b>	Tile Ref: V21
<b>REVISION</b>	0 PROPOSED



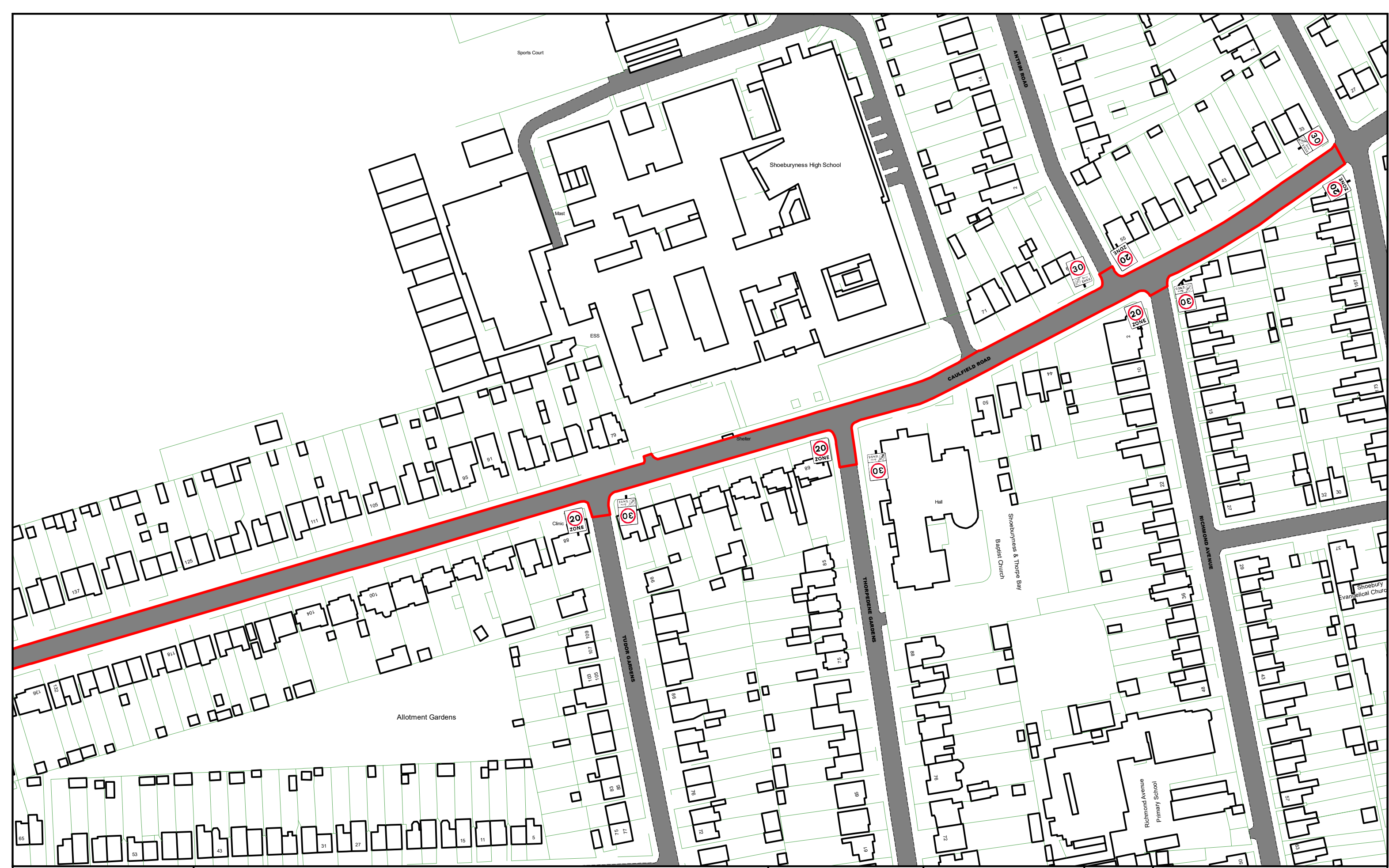
**Order Title:**  
 The Southend-on-Sea City Council (Various Roads) (Consolidation of Moving Traffic and Speed Limit) Order 2024

**NOTE: SEE MAP SCHEDULE LEGEND FOR RESTRICTIONS DISPLAYED**



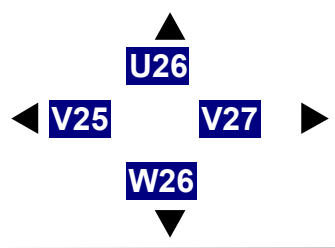
This map is reproduced from Ordnance Survey material with the permission of Ordnance Survey on behalf of the Controller of Her Majesty's Stationery Office © Crown Copyright. Unauthorised reproduction infringes Crown copyright and may lead to prosecution or civil proceedings.  
 Southend-on-Sea City Council  
 Licence No: 100019680 2024

<b>SCALE</b>	1 : 1250	@ A3
<b>DATE</b>	03/12/2024	
<b>MAP</b>	Tile Ref: V25	
<b>REVISION</b>	0	PROPOSED



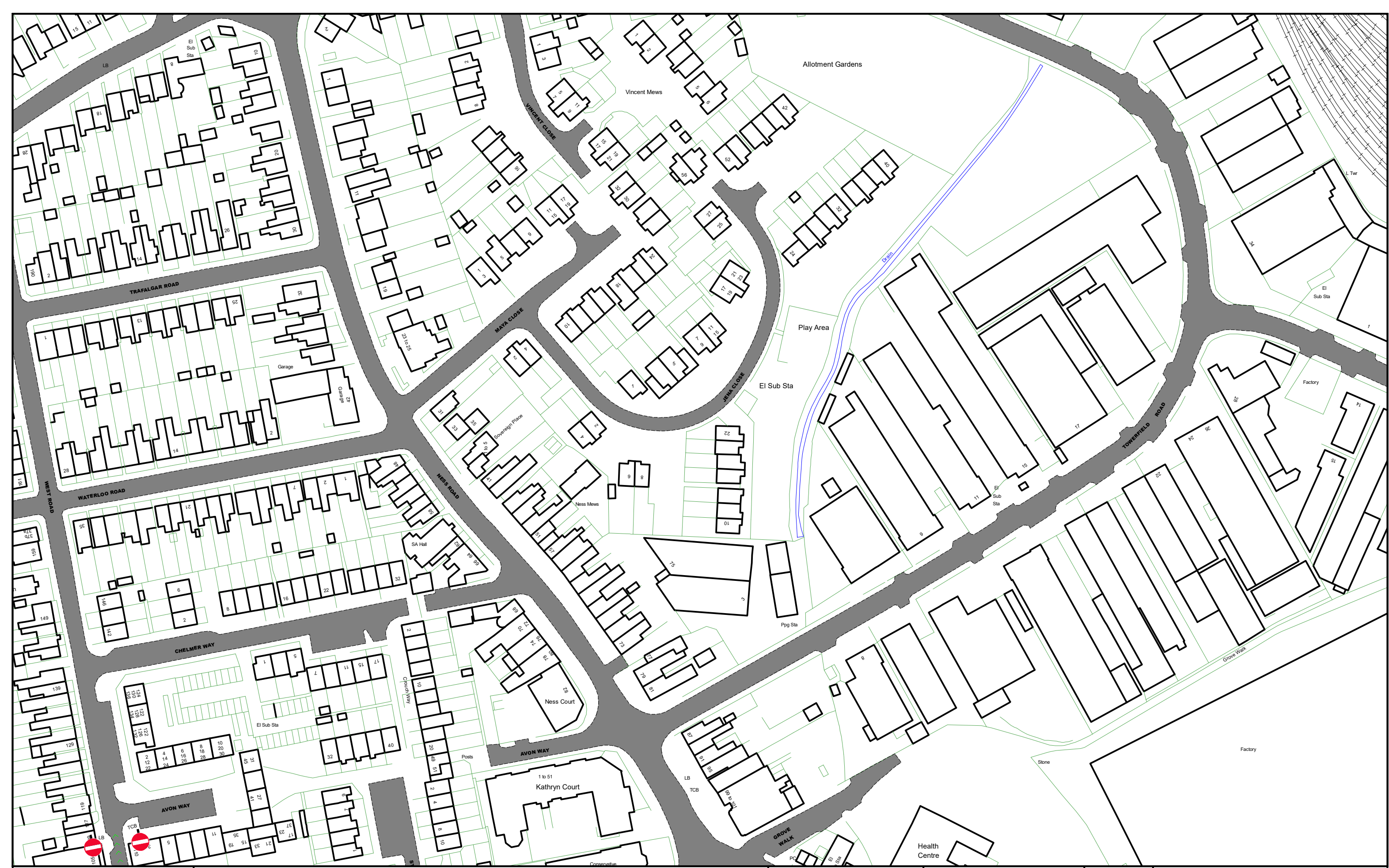
**Order Title:**  
**The Southend-on-Sea City Council (Various Roads) (Consolidation of Moving Traffic and Speed Limit) Order 2024**

**NOTE: SEE MAP SCHEDULE LEGEND FOR RESTRICTIONS DISPLAYED**



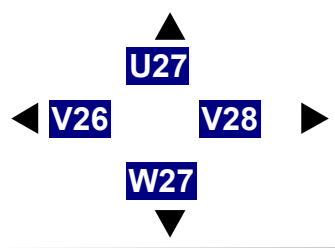
This map is reproduced from Ordnance Survey material with the permission of Ordnance Survey on behalf of the Controller of Her Majesty's Stationery Office © Crown Copyright. Unauthorised reproduction infringes Crown copyright and may lead to prosecution or civil proceedings.  
 Southend-on-Sea City Council  
 Licence No: 100019680 2024

<b>SCALE</b>	1 : 1250	@ A3
<b>DATE</b>	03/12/2024	
<b>MAP</b>	Tile Ref: V26	
<b>REVISION</b>	0	PROPOSED



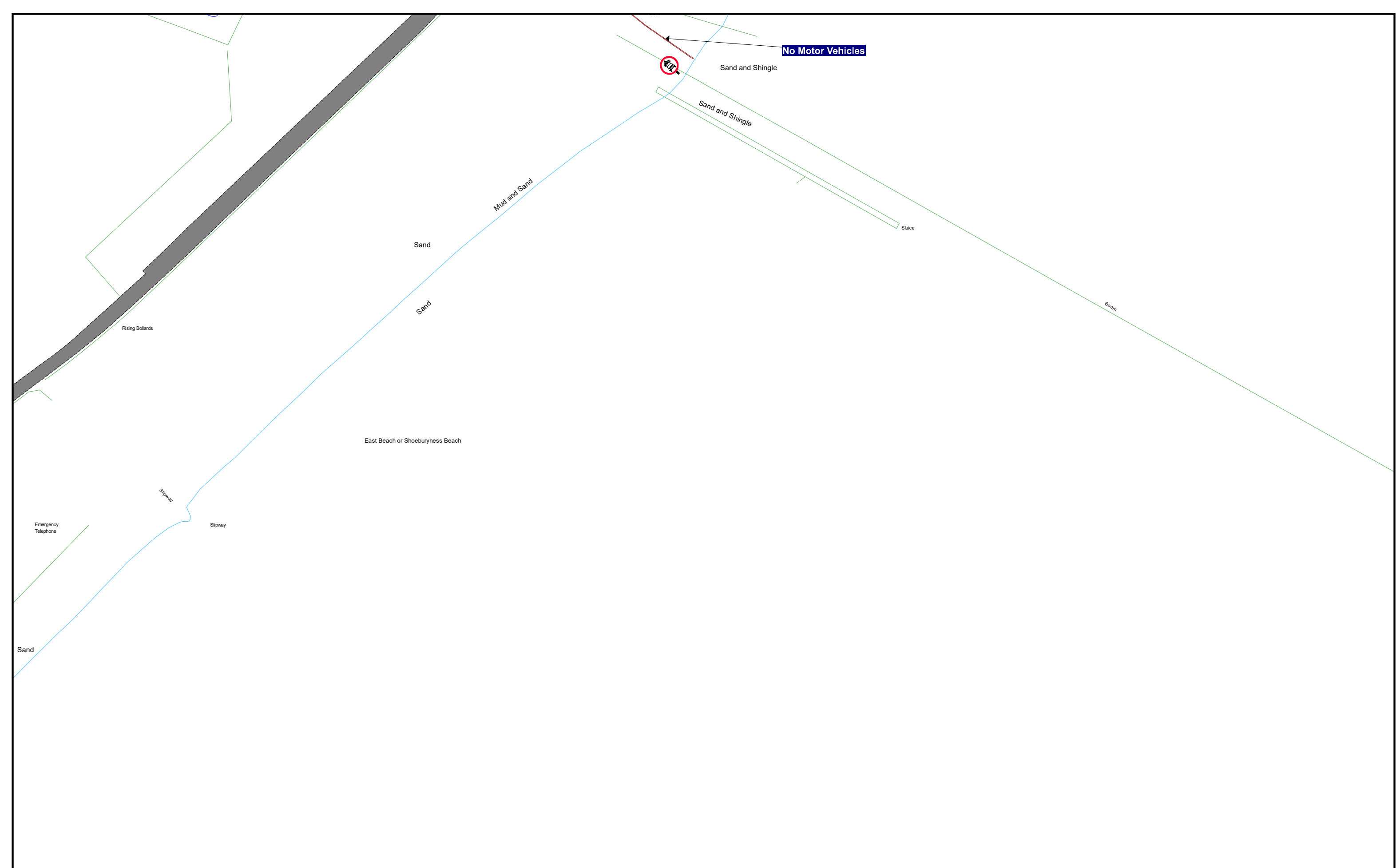
**Order Title:**  
**The Southend-on-Sea City Council (Various Roads) (Consolidation of Moving Traffic and Speed Limit) Order 2024**

**NOTE: SEE MAP SCHEDULE LEGEND FOR RESTRICTIONS DISPLAYED**



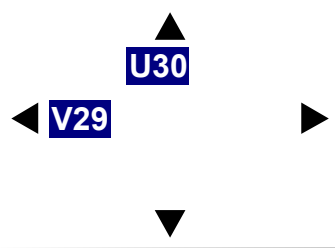
This map is reproduced from Ordnance Survey material with the permission of Ordnance Survey on behalf of the Controller of Her Majesty's Stationery Office © Crown Copyright. Unauthorised reproduction infringes Crown copyright and may lead to prosecution or civil proceedings.  
 Southend-on-Sea City Council  
 Licence No: 100019680 2024

<b>SCALE</b>	1 : 1250	<b>@ A3</b>
<b>DATE</b>	03/12/2024	
<b>MAP</b>	Tile Ref: V27	
<b>REVISION</b>	0	<b>PROPOSED</b>



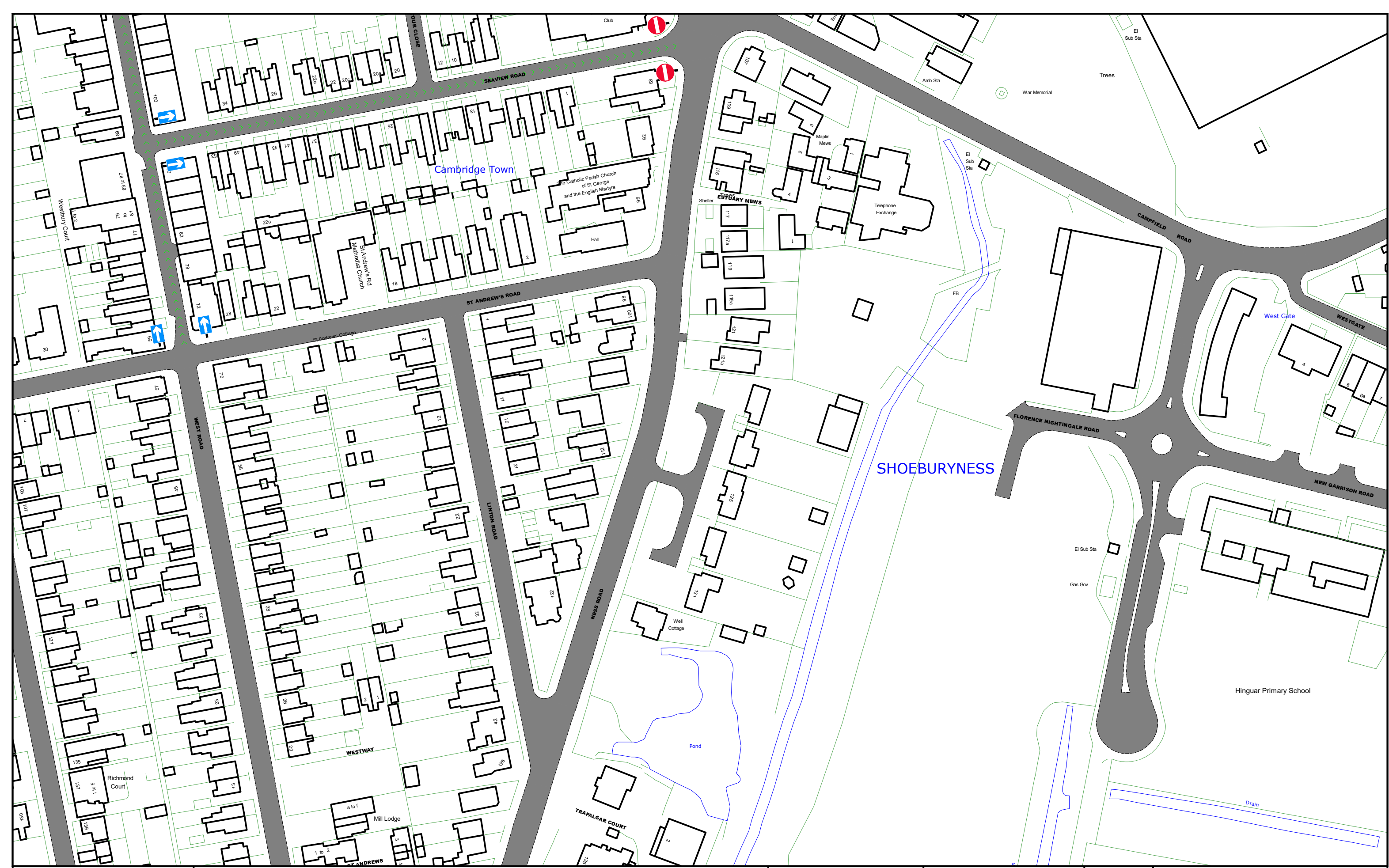
**Order Title:**  
**The Southend-on-Sea City Council (Various Roads) (Consolidation of Moving Traffic and Speed Limit) Order 2024**

**NOTE: SEE MAP SCHEDULE LEGEND FOR RESTRICTIONS DISPLAYED**



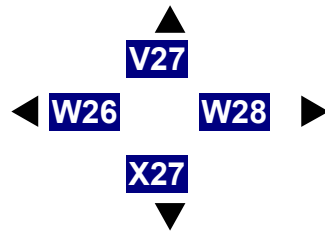
This map is reproduced from Ordnance Survey material with the permission of Ordnance Survey on behalf of the Controller of Her Majesty's Stationery Office © Crown Copyright. Unauthorised reproduction infringes Crown copyright and may lead to prosecution or civil proceedings.  
 Southend-on-Sea City Council  
 Licence No: 100019680 2024

<b>SCALE</b>	1 : 1250 @ A3
<b>DATE</b>	03/12/2024
<b>MAP</b>	Tile Ref: V30
<b>REVISION</b>	0 PROPOSED



**Order Title:**  
 The Southend-on-Sea City Council (Various Roads) (Consolidation of Moving Traffic and Speed Limit) Order 2024

**NOTE: SEE MAP SCHEDULE LEGEND FOR RESTRICTIONS DISPLAYED**



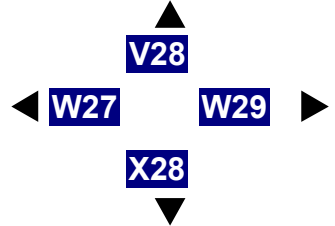
This map is reproduced from Ordnance Survey material with the permission of Ordnance Survey on behalf of the Controller of Her Majesty's Stationery Office © Crown Copyright. Unauthorised reproduction infringes Crown copyright and may lead to prosecution or civil proceedings.  
 Southend-on-Sea City Council  
 Licence No: 100019680 2024

<b>SCALE</b>	1 : 1250	<b>@ A3</b>
<b>DATE</b>	03/12/2024	
<b>MAP</b>	Tile Ref: W27	
<b>REVISION</b>	0	PROPOSED



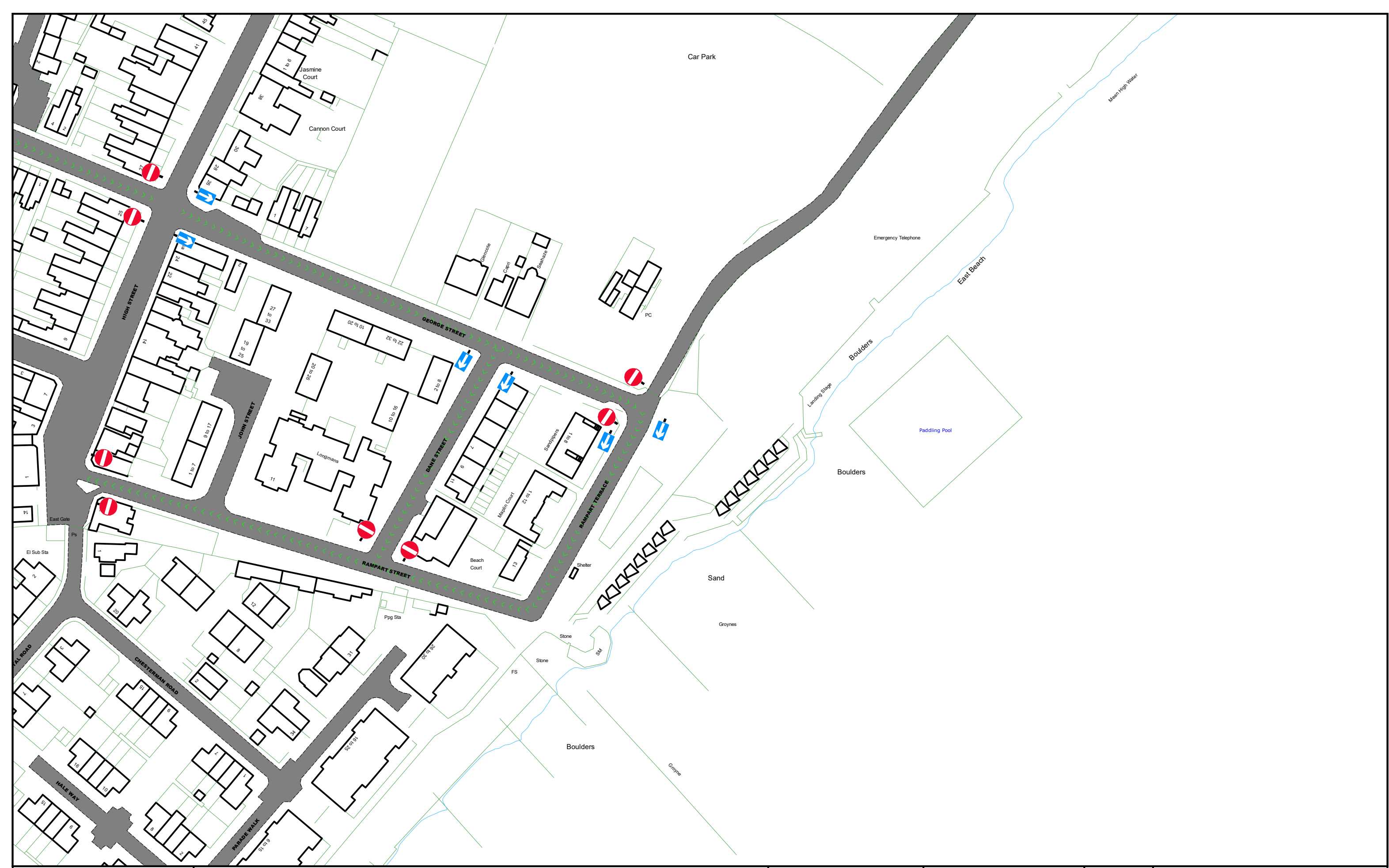
**Order Title:**  
 The Southend-on-Sea City Council (Various Roads) (Consolidation of Moving Traffic and Speed Limit) Order 2024

**NOTE: SEE MAP SCHEDULE LEGEND FOR RESTRICTIONS DISPLAYED**



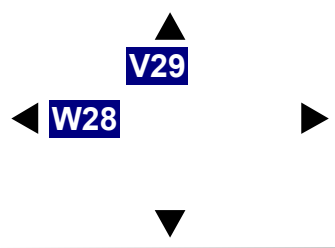
This map is reproduced from Ordnance Survey material with the permission of Ordnance Survey on behalf of the Controller of Her Majesty's Stationery Office © Crown Copyright. Unauthorised reproduction infringes Crown copyright and may lead to prosecution or civil proceedings.  
 Southend-on-Sea City Council  
 Licence No: 100019680 2024

<b>SCALE</b>	1 : 1250	@ A3
<b>DATE</b>	03/12/2024	
<b>MAP</b>	Tile Ref: W28	
<b>REVISION</b>	0	PROPOSED



**Order Title:**  
**The Southend-on-Sea City Council (Various Roads) (Consolidation of Moving Traffic and Speed Limit) Order 2024**

**NOTE: SEE MAP SCHEDULE LEGEND FOR RESTRICTIONS DISPLAYED**



This map is reproduced from Ordnance Survey material with the permission of Ordnance Survey on behalf of the Controller of Her Majesty's Stationery Office © Crown Copyright. Unauthorised reproduction infringes Crown copyright and may lead to prosecution or civil proceedings.  
 Southend-on-Sea City Council  
 Licence No: 100019680 2024

<b>SCALE</b>	1 : 1250 @ A3
<b>DATE</b>	03/12/2024
<b>MAP</b>	Tile Ref: W29
<b>REVISION</b>	0 PROPOSED



**The Southend-on-Sea Borough Council  
(Various Roads)(Consolidation of Moving Traffic & Speed Limit)  
Order 2006**

The Southend-on-Sea Borough Council, in exercise of its powers under sections 1, 4 and 84 (and Part IV of Schedule 9) of the Road Traffic Regulation Act 1984 (hereinafter referred to as "the Act") and of all other enabling powers hereby makes the following Order

**PART 1  
IMPLEMENTATION, CITATION AND DEFINITIONS**


- 1 This Order shall come into operation on 22 March 2006 and may be cited as The Southend-on-Sea Borough Council (Various Roads)(Consolidation of Moving Traffic & Speed Limit) Order 2006
- 2 This Order is made for the purpose of consolidating all of the traffic regulation orders made prior to the making of this Order
- 3 In this Order, except where the context otherwise requires, the following expressions have the meanings hereby respectively assigned to them -
  - "bicycle" means a pedal cycle with two wheels
  - "bus" means -
    - (a) a motor vehicle constructed or adapted to carry more than eight passengers (exclusive of the driver), or
    - (b) a local bus not so constructed or adapted
  - "bus lane" means any lane in a length of road reserved during the specified hours for buses and other such classes of vehicle as are specified
  - "cycle lane" means a length of road reserved for the use by pedal cyclists only
  - "cyclist" means a person who rides a pedal cycle
  - "heavy commercial vehicle" has the same meaning given to that expression by Section 138 of the Road Traffic Regulation Act 1984, that is any vehicle, whether mechanically propelled or not, which is constructed or adapted for the carriage of goods and has a maximum gross weight exceeding 7.5 tonnes
  - "pedal cycle" means a vehicle not being a motor vehicle which has two or more wheels
- 4 No person shall ride or cause to be ridden any pedal cycle on the lengths of footpath specified in Schedule 1 to this Order
- 5 No person shall cause any vehicle to proceed in the lengths of road specified in Schedule 2 to this Order in the direction other than that specified in Column 4 of the said Schedule
- 6 No person shall cause any vehicle to proceed in the lengths of road referred to in Schedule 3 to this Order except as may be directed in the said Schedule

7. No person shall cause any vehicle proceeding along any length of road in the direction specified in Schedule 4 to this Order to perform the vehicular movement stated
8. No person shall cause any vehicle to proceed in the lengths of road specified in Schedule 5 to this Order at a speed in excess of 40 mph (forty miles per hour)
9. No person shall cause any vehicle to proceed in the lengths of road specified in Schedule 6 to this Order at a speed in excess of 50 mph (fifty miles per hour)
10. The lengths of road specified in Schedule 7 to this Order are hereby designated as de-restricted roads to which Section 81 of "the Act" shall not apply
11. No person shall cause any vehicle to proceed in the lengths of road specified in Schedule 8 to this Order at a speed in excess of 20 mph (twenty miles per hour)
12. Save as provided in Article 13 of this Order, no person shall cause any motor vehicle, the unladen weight of which exceeds 7.5 tonnes, to proceed in the lengths of road specified in Schedule 9 to this Order
13. Nothing in Article 12 of this Order shall apply so as to prevent any person causing any vehicle to proceed in any of the lengths of road referred to in that Article, if the vehicle is being used -
  - (a) for the conveyance of persons, goods or merchandise to or from any premises situated on or adjacent to that length of road,
  - (b) for the purposes of agriculture in connection with land adjacent to that length of road or for the haulage of timber felled upon that land,
  - (c) in connection with any building operation or demolition in or adjacent to that length of road, the removal of any obstruction to traffic in that length of road, the maintenance, improvement or reconstruction of that length of road, or the laying, erection alteration or repair in or adjacent to that length of road of any sewer or any main, pipe or apparatus for the supply of gas, water or electricity or of any telegraphic line as defined in the Telegraph Act 1878, or
  - (d) in the course of any of any military training operations.
14. The Council is satisfied that it is requisite that Section 3 of the Road Traffic Regulation Act 1984 shall not apply to this Order for the following reason.-

For preserving or improving the amenities of an area by prohibiting or restricting the use of the road or roads in that area of heavy commercial vehicles
15. Save as provided in Article 16 of this Order, no person shall, except on the direction of or with the permission of a police constable in uniform, cause or permit any vehicle other than a bus or pedal cycle to proceed along the bus lane otherwise than in the direction stated in Schedule 10 to this Order

16. Nothing in Article 15 of this Order shall render it unlawful for any person to cause or permit any vehicle to enter or proceed in the lengths of bus lane specified except for:-
- (a) the removal of any obstruction to traffic in the bus lane;
  - (b) police, fire service or ambulance purposes;
  - (c) the vehicle is in the service of any local authority in pursuant of statutory powers or duties or in connection with the supply of gas, water or electricity or any telegraphic line;
  - (d) the avoidance of an accident;
  - (e) the gaining of access to or egress from off-street loading or garaging premises adjacent to or accessible only from the bus lane; and
  - (f) the loading or unloading of any goods at premises adjacent to or accessible only from the bus lane provided that such loading or unloading can reasonably be carried out from the bus lane and that it takes place only whilst no prohibition of loading or unloading in the bus lane by virtue of any other Order is in force.
17. Save as provided in Article 18 of this Order, no person shall cause any vehicle to proceed in the lengths of road specified in Schedule 11 to this Order in the direction other than that specified in Column 4 of the said Schedule.
18. Nothing in Article 17 of this Order shall apply to pedal cyclists using the designated cycle lane in the sections of road described, except for:-
- (a) the removal of any obstruction to traffic in the bus lane;
  - (b) police, fire service or ambulance purposes;
  - (c) the vehicle is in the service of any local authority in pursuant of statutory powers or duties or in connection with the supply of gas, water or electricity or any telegraphic line;
  - (d) the avoidance of an accident;
  - (e) the gaining of access to or egress from off-street loading or garaging premises adjacent to or accessible only from the bus lane; and
  - (f) the loading or unloading of any goods at premises adjacent to or accessible only from the bus lane provided that such loading or unloading can reasonably be carried out from the bus lane and that it takes place only whilst no prohibition of loading or unloading in the bus lane by virtue of any other Order is in force.
19. The Orders specified in Schedule 12 to this Order are hereby revoked.

The **COMMON SEAL** of the **SOUTHEND-ON-SEA** )  
**BOROUGH COUNCIL** was pursuant to a resolution )  
of the Council hereunto affixed this twenty first )  
day of March two thousand and six )  
in the presence of:- )



*[Handwritten Signature]*  
Proper Officer of the Council

446/06

**THE BOROUGH OF SOUTHEND-ON SEA  
(Various Roads)(Consolidation of Moving Traffic and Speed Limit) Order 2006  
(AMENDMENT NO. 1) ORDER 2006**

The Southend-on-Sea Borough Council, in exercise of its powers under Sections 1, 2, 4 38 and 84 of the Road Traffic Regulation Act 1984 ("the Act"), and of all other enabling powers, hereby makes the following Order:-

- (a) The Southend-on-Sea Borough Council (Various Roads)(Consolidation of Moving Traffic and Speed Limit) Order 2006 as amended, is hereby amended by the addition of the item listed in the Schedule to this Order.
- (b) This Order may be cited as The (Southend-on-Sea Borough Council (Various Roads)(Consolidation of Moving Traffic and Speed Limit) Order 2006)(Amendment No 1) Order 2006.

This Order shall come into effect on 16 May 2009. Other than the Amendments of this Order, the Southend-on-Sea Borough Council (Various Roads)(Consolidation of Moving Traffic and Speed Limit) Order 2006 remains in full force and effect.

**THE COMMON SEAL** of the **SOUTHEND-ON-SEA**

**BOROUGH COUNCIL** was pursuant to a resolution

of the Council hereunto affixed this fifteenth day

of May, Two Thousand and Nine

in the presence of:-



Proper Officer of the Council



9/5/09

**Schedule**

**The Southend on Sea Borough Council (Various Roads) (Consolidation of Moving Traffic and Speed Limit Order 2006)(Amendment No.1) 2006 – *Schedule 10: Bus Lanes***

<b>Road</b>	<b>Description</b>
Chichester Road	from a point 3m north of a point opposite the common boundary of No.s 6 & 8 Church Road to a point 3m north of the extended southern kerbline of Heygate Avenue

**THE BOROUGH OF SOUTHEND-ON SEA  
(Various Roads)(Consolidation of Moving Traffic and Speed Limit) Order 2006  
(AMENDMENT NO. 2) ORDER 2006**

The Southend-on-Sea Borough Council, in exercise of its powers under Sections 1, 2, 4 38 and 84 of the Road Traffic Regulation Act 1984 ("the Act"), and of all other enabling powers, hereby makes the following Order:-

- (a) The Southend-on-Sea Borough Council (Various Roads)(Consolidation of Moving Traffic and Speed Limit) Order 2006 as amended, is hereby further amended by the addition of the item listed in the Schedule to this Order.
- (b) This Order may be cited as The (Southend-on-Sea Borough Council (Various Roads)(Consolidation of Moving Traffic and Speed Limit) Order 2006)(Amendment No 2) Order 2006.

This Order shall come into effect on 14 August 2007. Other than the Amendments of this Order, the Southend-on-Sea Borough Council (Various Roads)(Consolidation of Moving Traffic and Speed Limit) Order 2006 remains in full force and effect.

**THE COMMON SEAL of the SOUTHEND-ON-SEA**

**BOROUGH COUNCIL** was pursuant to a resolution

of the Council hereunto affixed this Sixth day

of August Two Thousand and Seven

in the presence of:-



Proper Officer of the Council



137/07

**Schedule**

**The Southend on Sea Borough Council (Various Roads)(Consolidation of Moving Traffic and Speed Limit) Order 2006 - Schedule 4: Banned Movements**

<b>Road</b>	<b>Description</b>
Cokefield Avenue	No person shall cause any vehicle proceeding on the eastbound carriageway of Cokefield Avenue to make a right hand turn into the southbound carriageway of Hamstel Road

**THE SOUTHEND-ON-SEA BOROUGH COUNCIL  
(TUNBRIDGE ROAD, TICKFIELD AVENUE, PENHURST AVENUE,  
CARNARVON ROAD AND CROWBOROUGH ROAD)  
20 MPH SPEED LIMIT ORDER 2006**

**ROAD TRAFFIC REGULATION ACT 1984**

The Southend-on-Sea Borough Council, acting as the local traffic authority and in exercise of its powers under Sections 82, 83 and 84 of the Road Traffic Regulation Act 1984 (hereinafter referred to as "the Act"), and of all other enabling powers, and after consultation with the Chief Officer of Police in accordance with Part III of Schedule 9 to the Act, hereby makes the following Order:

1. The roads referred to in the Schedule to this Order shall become restricted roads for the purposes of Section 81 of the Act.
2. No person shall drive a motor vehicle at a speed exceeding 20 mph (twenty miles per hour) in the lengths of road specified in the Schedule to this Order.
3. This Order may be cited as The Southend-on-Sea Borough Council (Tunbridge Road, Tickfield Avenue, Penhurst Avenue, Carnarvon Road and Crowborough Road) 20 mph Speed Limit Order 2006 and shall come into operation on 14 August 2007.

THE COMMON SEAL of the SOUTHEND-ON-SEA )  
BOROUGH COUNCIL was pursuant to a resolution )  
of the Council hereunto affixed this sixth day of )  
August Two Thousand and Seven )  
in the presence of: )



136/07

Proper Officer of the Council

**SCHEDULE**

<b>Name of Road</b>	<b>Extent Affected</b>
Carnarvon Road, Southend-on-Sea	In its entirety
Crowborough Road, Southend-on-Sea	In its entirety
Penhurst Avenue, Southend-on-Sea	In its entirety
Tickfield Avenue, Southend-on-Sea	In its entirety
Tunbridge Road, Southend-on-Sea	In its entirety

**THE BOROUGH OF SOUTHEND-ON SEA**  
**(Various Roads)(Consolidation of Moving Traffic and Speed Limit) Order 2006**  
**(AMENDMENT NO. 2) ORDER 2007**

The Southend-on-Sea Borough Council, in exercise of its powers under Sections 1, 2, 4 38 and 84 of the Road Traffic Regulation Act 1984 ("the Act"), and of all other enabling powers, hereby makes the following Order:-

- (a) The Southend-on-Sea Borough Council (Various Roads)(Consolidation of Moving Traffic and Speed Limit) Order 2006 as amended, is hereby further amended by:
- (i) the addition of the item listed in the Schedule to this Order; and
  - (ii) revoking the items listed in Schedule 2 below.
- (b) This Order may be cited as The (Southend-on-Sea Borough Council (Various Roads)(Consolidation of Moving Traffic and Speed Limit) Order 2006) (Amendment No 2) Order 2007.

This Order shall come into effect on 14 August 2007. Other than the Amendments of this Order, the Southend-on-Sea Borough Council (Various Roads)(Consolidation of Moving Traffic and Speed Limit) Order 2006 remains in full force and effect.

**THE COMMON SEAL of the SOUTHEND-ON-SEA**

**BOROUGH COUNCIL** was pursuant to a resolution

of the Council hereunto affixed this Sixth day

of August Two Thousand and Seven

in the presence of:-



Proper Officer of the Council



139107

**Schedule 1 - Additions**

**The Southend on Sea Borough Council (Various Roads) (Consolidation of Moving Traffic and Speed Limit Order 2006) (as amended): *Schedule 2 – One Way Streets***

<b>Road Name</b>	<b>Description and Length of Road</b>	<b>Direction of Permitted Movement</b>
Valkyrie Road	from its junction with Station Road to its junction with Britannia Road	Northwards

**The Southend on Sea Borough Council (Various Roads) (Consolidation of Moving Traffic and Speed Limit Order 2006) (as amended): *Schedule 3 – Prohibition of Driving***

<b>Road Name</b>	<b>Description</b>
Public Byway 162 (Rebels Lane)	No person shall cause any vehicle to proceed on the Public Byway (the unmetalled length of Rebels Lane) from a point approximately 36m west of Public Footpath 85 to A1159 Royal Artillery Way
Public Byway 66 (High Street Leigh)	No person shall cause any vehicle to proceed on the Public Byway from its junction with High Street Leigh on Sea for its entire length

**Schedule 2 - Revocations**

**The Southend on Sea Borough Council (Various Roads) (Consolidation of Moving Traffic and Speed Limit Order 2006) (as amended): *Schedule 3 – Prohibition of Driving***  
***Page 2 item 3712 High Street, Leigh on Sea***



**THE BOROUGH OF SOUTHEND-ON SEA  
(Various Roads)(Consolidation of Moving Traffic and Speed Limit) Order 2006  
(AMENDMENT NO. 1) ORDER 2008**

The Southend-on-Sea Borough Council, in exercise of its powers under Sections 1, 2, 4 38 and 84 of the Road Traffic Regulation Act 1984 ("the Act"), and of all other enabling powers, hereby makes the following Order:-

- (a) The Southend-on-Sea Borough Council (Various Roads)(Consolidation of Moving Traffic and Speed Limit) Order 2006 as amended, is hereby further amended by the addition of the item listed in the Schedule to this Order.
- (b) This Order may be cited as The (Southend-on-Sea Borough Council (Various Roads)(Consolidation of Moving Traffic and Speed Limit) Order 2006)(Amendment No 1) Order 2008.

This Order shall come into effect on 16 May 2009. Other than the Amendments of this Order, the Southend-on-Sea Borough Council (Various Roads)(Consolidation of Moving Traffic and Speed Limit) Order 2006 remains in full force and effect.

**THE COMMON SEAL** of the **SOUTHEND-ON-SEA**

**BOROUGH COUNCIL** was pursuant to a resolution

of the Council hereunto affixed this fifteenth day

of May, Two Thousand and Nine

in the presence of:-



Proper Officer of the Council



88 (09)

**Schedule**

- (i) **The Southend-on-Sea Borough Council (Various Roads)(Consolidation of Moving Traffic and Speed Limit Order 2006 (as amended) – Schedule 8 – 20 mph Zone**

<b>Road Name</b>	<b>Description &amp; Length of Road</b>
High Street, Leigh	In its entirety

**THE BOROUGH OF SOUTHEND-ON-SEA**  
**(Various Roads)(Consolidation of Moving Traffic and Speed Limit) Order 2006**  
**(AMENDMENT NO. 3) ORDER 2007**

The Southend-on-Sea Borough Council, in exercise of its powers under Sections 1, 2, 4 38 and 84 of the Road Traffic Regulation Act 1984 ("the Act"), and of all other enabling powers, hereby makes the following Order:-

(a) The Southend-on-Sea Borough Council (Various Roads)(Consolidation of Moving Traffic and Speed Limit) Order 2006 as amended, is hereby further amended by:

- (i) the addition of the item listed in Schedule 1 to this Order; and
- (ii) revoking the items listed in Schedule 2 to this Order;

thereby re-introducing restricted road status with a maximum speed limit of 30 mph over the section of road described in Schedule 3 to this Order.

(b) This Order may be cited as The (Southend-on-Sea Borough Council (Various Roads)(Consolidation of Moving Traffic and Speed Limit) Order 2006) (Amendment No 3) Order 2007.

This Order shall come into effect on 16 May 2009. Other than the Amendments of this Order, the Southend-on-Sea Borough Council (Various Roads)(Consolidation of Moving Traffic and Speed Limit) Order 2006 remains in full force and effect.

**THE COMMON SEAL** of the **SOUTHEND-ON-SEA**

**BOROUGH COUNCIL** was pursuant to a resolution


of the Council hereunto affixed this fifteenth day

of May, Two Thousand and Nine

in the presence of:-



Proper Officer of the Council



89/09

## **Schedule 1 - Additions**

**The Southend on Sea Borough Council (Various Roads) (Consolidation of Moving Traffic and Speed Limit Order 2006) (as amended): *Schedule 5 – 40 mph - Speed Limits***

<b>Road</b>	<b>Description</b>
North Shoebury Road	From the circulatory carriageway of the roundabout with Bournes Green Chase and Poynters Lane to a point approximately 342 metres south of the south kerbline of St Mary's Close

## **Schedule 2 - Revocations**

**The Southend on Sea Borough Council (Various Roads) (Consolidation of Moving Traffic and Speed Limit Order 2006) (as amended): *Schedule 5, Item 8 - North Shoebury Road***

## **Schedule 3 – Restricted Road Status**

<b>Road</b>	<b>Description</b>
North Shoebury Road	From a point approximately 342 metres south of the south kerbline of St Mary's Close to its junction with Ness Road.

**THE BOROUGH OF SOUTHEND-ON SEA  
(Various Roads)(Consolidation of Moving Traffic and Speed Limit) Order 2006  
(AMENDMENT NO.3) ORDER 2008**

The Southend-on-Sea Borough Council, in exercise of its powers under Sections 1, 2, 4 38 and 84 of the Road Traffic Regulation Act 1984 ("the Act"), and of all other enabling powers, hereby makes the following Order:-

- (a) The Southend-on-Sea Borough Council (Various Roads) (Consolidation of Moving Traffic and Speed Limit) Order 2006 as amended, is hereby further amended by:-
  - (i) the addition of those items in Schedule 1 to this Order.
- (b) This Order may be cited as The (Southend-on-Sea Borough Council (Various Roads) (Consolidation of Moving Traffic and Speed Limit) Order 2006) (Amendment No 3) Order 2008.

This Order shall come into effect on 3<sup>RD</sup> August 2009. Other than the Amendments of this Order, the Southend-on-Sea Borough Council (Various Roads)(Consolidation of Moving Traffic and Speed Limit) Order 2006 remains in full force and effect.

**THE COMMON SEAL** of the **SOUTHEND-ON-SEA**

**BOROUGH COUNCIL** was pursuant to a resolution

of the Council hereunto affixed this 24th day

of July Two Thousand and Nine

in the presence of:-



Proper Officer of the Council



147/09

### Schedule 1 - Additions

(i) **The Southend-on-Sea Borough Council (Various Roads)  
(Consolidation of Moving Traffic and Speed Limit Order 2006  
(as amended) – Schedule 2 One Way Streets**

Road	Description and length of Road	Direction of Permitted Movement
Beedell Avenue	From its junction with Fairfax Drive to its junction with Westborough Road.	Southwards
Westcliff Park Drive	From its junction with Westborough Road to its junction with Fairfax Drive.	Northwards
Ronald Park Avenue	From its junction with Fairfax Drive to its junction with Westborough Road.	Southwards
Electric Avenue	From its junction with Westborough Road to its junction with Fairfax Drive.	Northwards
Fleetwood Avenue	From its junction with Westborough Road to its junction with Fairfax Drive.	Northwards
Westminster Drive	From its junction with Fairfax Drive to its junction with Westborough Road.	Southwards
Tintern Avenue	From its junction with Westborough Road to its junction with Fairfax Drive.	Northwards
Southview Drive	From its junction with Fairfax Drive to its junction with Westborough Road.	Southwards

(ii) **The Southend-on-Sea Borough Council (Various Roads)  
(Consolidation of Moving Traffic and Speed Limit Order 2006 (as amended)  
– Schedule 8 – 20 mph Zone**

Road Name	Description & Length of Road
Beedell Avenue	From its junction with Fairfax Drive to its junction with London Road.
Westcliff Park Drive	From its junction with Fairfax Drive to its junction with London Road.
Westborough Road	From its junction with Westminster Drive to its junction with Hainault Avenue.
Ramuz Drive	From its junction with Fairfax Drive to its junction with London Road.
Ronald Park Avenue	From its junction with Fairfax Drive to its junction with London Road.
Electric Avenue	From its junction with Fairfax Drive to its junction with London Road.
Northview Drive	From its junction with Fairfax Drive to its junction with London Road.
Brightwell Avenue	From its junction with Fairfax Drive to its junction with London Road.
Fleetwood Avenue	From its junction with Fairfax Drive to its junction with London Road.
Westminster Drive	From its junction with Fairfax Drive to its junction with London Road.
Fairmead Avenue	From its junction with Fairfax Drive to its junction with London Road.
Hildaville Drive	From its junction with Fairfax Drive to its junction with London Road.
Tintern Avenue	From its junction with Fairfax Drive to its junction with London Road.
Southview Drive	From its junction with Fairfax Drive to its junction with London Road.



**THE BOROUGH OF SOUTHEND-ON SEA  
(Various Roads)(Consolidation of Moving Traffic and Speed Limit) Order 2006  
(REVOCATION NO. 1) ORDER 2010**

1. The Southend-on-Sea Borough Council, in exercise of its powers under Sections 1, 2 and 4 (and part IV of Schedule 9) of the Road Traffic Regulation Act 1984 ("the Act"), and of all other enabling powers, hereby makes the following Order:-
2. The general effect of the Order would be to revoke the items in the Schedule to this Order.
3. This Order shall come into effect on 11 February 2010.
4. This Order may be cited as The Southend-on-Sea Borough Council Consolidation of Moving Traffic and Speed Limit) (No. 1) ORDER 2010.

*Revocation.*

**THE COMMON SEAL** of the **SOUTHEND-ON-SEA**


**BOROUGH COUNCIL** was pursuant to a resolution

of the Council hereunto affixed this 11 day

of February Two Thousand and Ten

in the presence of:-

Proper Officer of the Council



24/10

**SCHEDULE – Revocations**

**The Borough of Southend-on-Sea (Various Roads)  
(Consolidation of Moving Traffic and Speed Limit Order 2006(as amended)**

**Schedule 2 Page 3 Item ref, 3406 Deeping.**

**THE BOROUGH OF SOUTHEND-ON SEA  
(Various Roads)(Consolidation of Moving Traffic and Speed Limit) Order 2006  
(AMENDMENT NO. 1) ORDER 2010**

The Southend-on-Sea Borough Council, in exercise of its powers under Sections 1, 2, 4 and 82 of the Road Traffic Regulation Act 1984 ("the Act"), and of all other enabling powers, hereby makes the following Order:-

- (a) The Southend-on-Sea Borough Council (Various Roads) (Consolidation of Moving Traffic and Speed Limit) Order 2006 as amended, is hereby further amended by the adding and revoking of the items as listed overleaf.
- (b) This Order may be cited as The (Southend-on-Sea Borough Council (Various Roads) (Consolidation of Moving Traffic and Speed Limit) Order 2006) (Amendment No 1) Order 2010.

This Order shall come into effect on 20th January 2011. Other than the Amendments to this Order, the Southend-on-Sea Borough Council (Various Roads)(Consolidation of Moving Traffic and Speed Limit) Order 2006 as amended, remains in full force and effect.

The effect of the order reintroduces the status of restricted road thereby automatically applying a speed limit of 30mph northbound between the junction of Victoria Circus roundabout and Harcourt Avenue and southbound between the junction of Great Eastern Avenue and Victoria Circus roundabout

**THE COMMON SEAL** of the **SOUTHEND-ON-SEA**

**BOROUGH COUNCIL** was pursuant to a resolution

of the Council hereunto affixed this 18<sup>th</sup> day

of January Two Thousand and Eleven

in the presence of:-



Proper Officer of the Council



45/11

**SCHEDULE - 1 Additions**

**The Southend-on-Sea Borough Council (Various Roads)  
(Consolidation of Moving Traffic and Speed Limit Order 2006  
(as amended) – Schedule 5 - 40MPH Speed Limit**

<b>Victoria Avenue</b>	<b>That length of Victoria Avenue (northbound) which extends from its junction of Harcourt Avenue to West Street</b>
<b>Victoria Avenue</b>	<b>That length of Victoria Avenue (southbound) which extends from its junction of East Street to Great Eastern Avenue</b>

**SCHEDULE 2 – Revocations**

**The Borough of Southend-on-Sea (Various Roads)  
(Consolidation of Moving Traffic and Speed Limit Order 2006(as amended)**

**Schedule 5 Page 2 Item Ref, 3691 Victoria Avenue**



**THE BOROUGH OF SOUTHEND-ON SEA**  
**(Various Roads)(Consolidation of Moving Traffic and Speed Limit)**  
**Order 2006 (as amended)**  
**(AMENDMENT NO.1) ORDER 2011**

The Southend-on-Sea Borough Council, in exercise of its powers under Sections 1, 2, 4, 81, 84 and 85 (and part IV of Schedule 9) of the Road Traffic Regulation Act 1984 ("the Act"), and The Road Traffic Act 1991 and of all other enabling powers, and after consultation with the Chief Officer of Police in accordance with Part III of Schedule 9 to the Act, of 1984 as amended by part 6 of the Traffic Management Act 2004, hereby makes the following Order:-

- (a) The Southend-on-Sea Borough Council (Various Roads) (Consolidation of Moving Traffic and Speed Limit) Order 2006 (as amended), is hereby further amended by:-

**the addition of those items in Schedule 1 to this Order; and**  
**the revocation of those items in Schedule 2 to this Order**

- (b) This Order may be cited as The Southend-on-Sea Borough Council (Various Roads) (Consolidation of Moving Traffic and Speed Limit) Order 2006 (as amended) (Amendment No 1) Order 2011.

This Order shall come into effect on 1<sup>st</sup> March 2012

The effect of the order reintroduces the status of restricted road on Queensway thereby applying a speed limit of 30mph eastbound and westbound from its junction with the roundabout at London Road eastwards to its junction with Porters Grange roundabout excluding the underpass and excluding the shared area fronting Victoria station.

Other than the Amendments of this Order, the Southend-on-Sea Borough Council (Various Roads)(Consolidation of Moving Traffic and Speed Limit) Order 2006 (as amended) remains in full force and effect.

**THE COMMON SEAL** of the **SOUTHEND-ON-SEA**

**BOROUGH COUNCIL** was pursuant to a resolution

of the Council hereunto affixed this 2<sup>8</sup>th day

of February Two Thousand and Twelve

in the presence of:-



40/12



Proper Officer of the Council

**SCHEDULE - 1 Additions**

**The Southend-on-Sea Borough Council (Various Roads)  
(Consolidation of Moving Traffic and Speed Limit Order 2006  
(as amended) – Schedule 5 – 40 MPH Zones**

<b>ROAD</b>	<b>DESCRIPTION</b>
<b>QUEENSWAY</b>	Eastbound and westbound between the Porters Grange roundabout and a point 2m west of Woodgrange Drive roundabout including the underpass in its entirety

**The Southend-on-Sea Borough Council (Various Roads)  
(Consolidation of Moving Traffic and Speed Limit Order 2006  
(as amended) – Schedule 8 – 20 MPH Zones**

<b>ROAD</b>	<b>DESCRIPTION</b>
<b>CHICHESTER ROAD</b>	Northbound and southbound from its junction with Queensway to its junction with Southchurch Road
<b>FRONTING VICTORIA RAILWAY STATION</b>	In the shared vehicle/pedestrian area fronting Victoria Railway Station

**SCHEDULE – 2 Revocations**

**The Southend-on-Sea Borough Council (Various Roads)  
(Consolidation of Moving Traffic and Speed Limit Order 2006 (as amended))**

Schedule 5 Item 3693

**THE BOROUGH OF SOUTHEND-ON SEA**  
**(Various Roads)(Consolidation of Moving Traffic and Speed Limit)**  
**Order 2006 (as amended)**  
**(AMENDMENT NO.2) ORDER 2011**

The Southend-on-Sea Borough Council, in exercise of its powers under Sections 1, 2, 4, 81, 84 and 85 (and part IV of Schedule 9) of the Road Traffic Regulation Act 1984 ("the Act"), and The Road Traffic Act 1991 and of all other enabling powers, and after consultation with the Chief Officer of Police in accordance with Part III of Schedule 9 to the Act, of 1984 as amended by part 6 of the Traffic Management Act 2004, hereby makes the following Order:-

- (a) The Southend-on-Sea Borough Council (Various Roads) (Consolidation of Moving Traffic and Speed Limit) Order 2006 (as amended), is hereby further amended by:-

**the addition of those items in Schedule 1 to this Order; and**

- (b) This Order may be cited as The Southend-on-Sea Borough Council (Various Roads) (Consolidation of Moving Traffic and Speed Limit) Order 2006 (as amended) (Amendment No 2) Order 2011.

This Order shall come into effect on 1<sup>st</sup> March 2012

Other than the Amendments of this Order, the Southend-on-Sea Borough Council (Various Roads)(Consolidation of Moving Traffic and Speed Limit) Order 2006 (as amended) remains in full force and effect.

**THE COMMON SEAL** of the **SOUTHEND-ON-SEA**

**BOROUGH COUNCIL** was pursuant to a resolution

of the Council hereunto affixed this <sup>8</sup>24<sup>th</sup> day

of February Two Thousand and Twelve

in the presence of:-



4/1/12



Proper Officer of the Council

**SCHEDULE - 1 Additions**

**The Southend-on-Sea Borough Council (Various Roads)  
(Consolidation of Moving Traffic and Speed Limit Order 2006  
(as amended) – Schedule 8 – 20 MPH Zones**

ROAD	DESCRIPTION
PIER HILL	In its entirety

**THE BOROUGH OF SOUTHEND-ON SEA**  
**(Various Roads)(Consolidation of Moving Traffic and Speed Limit)**  
**Order 2006 (as amended)**  
**(AMENDMENT NO.3) ORDER 2011**

The Southend-on-Sea Borough Council, in exercise of its powers under Sections 1, 2, 4, 81, 84 and 85 (and part IV of Schedule 9) of the Road Traffic Regulation Act 1984 ("the Act"), and The Road Traffic Act 1991 and of all other enabling powers, and after consultation with the Chief Officer of Police in accordance with Part III of Schedule 9 to the Act, of 1984 as amended by part 6 of the Traffic Management Act 2004, hereby makes the following Order:-

- (a) The Southend-on-Sea Borough Council (Various Roads) (Consolidation of Moving Traffic and Speed Limit) Order 2006 (as amended), is hereby further amended by:-

**the addition of those items in Schedule 1 to this Order**

- (b) This Order may be cited as The Southend-on-Sea Borough Council (Various Roads) (Consolidation of Moving Traffic and Speed Limit) Order 2006 (as amended) (Amendment No 3) Order 2011.

This Order shall come into effect on 1<sup>st</sup> March 2012

Other than the Amendments of this Order, the Southend-on-Sea Borough Council (Various Roads)(Consolidation of Moving Traffic and Speed Limit) Order 2006 (as amended) remains in full force and effect.

**THE COMMON SEAL** of the **SOUTHEND-ON-SEA**

**BOROUGH COUNCIL** was pursuant to a resolution

of the Council hereunto affixed this 8<sup>th</sup> day

of February Two Thousand and Twelve

in the presence of:-



4/2/12



Proper Officer of the Council

### SCHEDULE - 1 Additions

The Southend-on-Sea Borough Council (Various Roads)  
(Consolidation of Moving Traffic and Speed Limit Order 2006  
(as amended) – Schedule 4 – Banned Movements

ROAD	DESCRIPTION
A127 VICTOIRA AVENUE	No person shall cause any vehicle to make a U turn from the southbound carriageway of A127 Victoria Avenue into the northbound carriageway of Victoria Avenue at the signal controlled by Southend Victoria Railway Station.
A127 VICTOIRA AVENUE	No person shall cause any vehicle to make a U turn from the southbound carriageway of A127 Victoria Avenue into the northbound carriageway of Victoria Avenue at its signal controlled junction with A13 Queensway by Southend Victoria Railway Station
A13 QUEENSWAY	No person shall cause any vehicle to make a U turn from the westbound carriageway of A13 Queensway into the eastbound carriageway of A13 Queensway at its signal controlled junction with A127 Victoria Avenue by Southend Victoria Railway Station.
A13 QUEENSWAY	No person shall cause any vehicle to make a U turn from the eastbound carriageway of A13 Queensway into the westbound carriageway of A13 Queensway at its signal controlled junction with A127 Victoria Avenue by Southend Victoria Railway Station

Nothing in this Order shall render it unlawful for any emergency vehicle answering an emergency call to proceed along any length of road in the direction specified in Schedule 4 to this Order to perform the vehicular movement stated

**THE BOROUGH OF SOUTHEND-ON SEA  
(Various Roads)(Consolidation of Moving Traffic and Speed Limit) Order 2006  
(AMENDMENT NO.4) ORDER 2011**

The Southend-on-Sea Borough Council, in exercise of its powers under Sections 1, 2, 4, 81, 84 and 85 (and part IV of Schedule 9) of the Road Traffic Regulation Act 1984 ("the Act"), and The Road Traffic Act 1991 and of all other enabling powers, and after consultation with the Chief Officer of Police in accordance with Part III of Schedule 9 to the Act, of 1984 as amended by part 6 of the Traffic Management Act 2004, hereby makes the following Order:-

- (a) The Southend-on-Sea Borough Council (Various Roads) (Consolidation of Moving Traffic and Speed Limit) Order 2006 as amended, is hereby further amended by:-

**the addition of those items in Schedule 1 to this Order;**

- (b) This Order may be cited as The Southend-on-Sea Borough Council (Various Roads) (Consolidation of Moving Traffic and Speed Limit) Order 2006 (Amendment No 4) Order 2011.

This Order shall come into effect on 1<sup>ST</sup> November 2011.

Other than the Amendments of this Order, the Southend-on-Sea Borough Council (Various Roads)(Consolidation of Moving Traffic and Speed Limit) Order 2006 remains in full force and effect.

**THE COMMON SEAL** of the **SOUTHEND-ON-SEA**

**BOROUGH COUNCIL** was pursuant to a resolution

of the Council hereunto affixed this 28<sup>th</sup> day

of October Two Thousand and Eleven

in the presence of:-



Proper Officer of the Council



28/11

**SCHEDULE - 1 Additions**

**The Southend-on-Sea Borough Council (Various Roads)  
(Consolidation of Moving Traffic and Speed Limit Order 2006  
(as amended) – Schedule 2 – One Way Streets**

ROAD	DESCRIPTION	DIRECTION OF PERMITTED MOVEMENT
Pleasant Road	From its junction with Hartington Place to its junction with Marine Parade	Southbound

**The Southend-on-Sea Borough Council (Various Roads)  
(Consolidation of Moving Traffic and Speed Limit Order 2006  
(as amended) – Schedule 8 – 20 MPH Zones**

ROAD	DESCRIPTION
MARINE PARADE	From its junction with Southchurch Avenue westwards to its junction with Western Esplanade
WESTERN ESPLANADE	From its junction with Marine Parade westwards to a point 100.5 metres west of the western flank wall of the Pier Arches



**THE BOROUGH OF SOUTHEND-ON SEA**  
**(Various Roads)(Consolidation of Moving Traffic and Speed Limit) Order 2006**  
**(AMENDMENT NO.6) ORDER 2011**

The Southend-on-Sea Borough Council, in exercise of its powers under Sections 1, 2, 4, 81, 84 and 85 (and part IV of Schedule 9) of the Road Traffic Regulation Act 1984 ("the Act"), and The Road Traffic Act 1991 and of all other enabling powers, and after consultation with the Chief Officer of Police in accordance with Part III of Schedule 9 to the Act, of 1984 as amended by part 6 of the Traffic Management Act 2004, hereby makes the following Order:-

- (a) The Southend-on-Sea Borough Council (Various Roads) (Consolidation of Moving Traffic and Speed Limit) Order 2006 as amended, is hereby further amended by:-

**the addition of those items in Schedule 1 to this Order;**

- (b) This Order may be cited as The Southend-on-Sea Borough Council (Various Roads) (Consolidation of Moving Traffic and Speed Limit) Order 2006 (Amendment No 6) Order 2011.

This Order shall come into effect on 16<sup>th</sup> January 2012

Other than the Amendments of this Order, the Southend-on-Sea Borough Council (Various Roads)(Consolidation of Moving Traffic and Speed Limit) Order 2006 remains in full force and effect.

**THE COMMON SEAL** of the **SOUTHEND-ON-SEA**

**BOROUGH COUNCIL** was pursuant to a resolution

of the Council hereunto affixed this 12<sup>th</sup> day

of January Two Thousand and Twelve

in the presence of:-



10/12



Proper Officer of the Council

**SCHEDULE - 1 Additions**

**The Southend-on-Sea Borough Council (Various Roads)  
(Consolidation of Moving Traffic and Speed Limit Order 2006  
(as amended) – Schedule 8 – 20 MPH Zones**

<b>ROAD</b>	<b>DESCRIPTION</b>
<b>HARTINGTON ROAD</b>	In its entirety
<b>SEAWAY</b>	From its junction with Hartington Road to the entrance of Seaway Car Park

**THE BOROUGH OF SOUTHEND-ON SEA**  
**(Various Roads)(Consolidation of Moving Traffic and Speed Limit)**  
**Order 2006 (as amended)**  
**(AMENDMENT NO.2) ORDER 2013**

The Southend-on-Sea Borough Council, in exercise of its powers under Sections 1, 2, 4, 81, 84 85 and 124 (and part IV of Schedule 9) of the Road Traffic Regulation Act 1984 ("the Act"), and of all other enabling powers, and after consultation with the Chief Officer of Police in accordance with Part III of Schedule 9 to the Act, as amended by Part 6 of the Traffic Management Act 2004, hereby makes the following Order:-

- (a) The Southend-on-Sea Borough Council (Various Roads) (Consolidation of Moving Traffic and Speed Limit) Order 2006 (as amended), is hereby further amended by:-
- the addition and the deletion of those items in Schedule 1 and 2 to this Order**
- (b) This Order may be cited as The Southend-on-Sea Borough Council (Various Roads) (Consolidation of Moving Traffic and Speed Limit) Order 2006 (as amended) (Amendment No 2) Order 2013.

This Order shall come into effect on 10<sup>th</sup> February 2014

Other than the Amendments of this Order, the Southend-on-Sea Borough Council (Various Roads)(Consolidation of Moving Traffic and Speed Limit) Order 2006 (as amended) remains in full force and effect.

**THE COMMON SEAL** of the **SOUTHEND-ON-SEA**

**BOROUGH COUNCIL** was pursuant to a resolution

of the Council hereunto affixed this 28<sup>th</sup> day

of ~~February~~ February Two Thousand and Fourteen  
in the presence of:-



Proper Officer of the Council



**SCHEDULE - 1 ADDITIONS**

**THE BOROUGH OF SOUTHEND-ON-SEA (Various Roads)(Consolidation of Moving Traffic and Speed Limit) Order 2006 (as amended) - Schedule 8 – 20 MPH Zones & Limits**

<b>WESTBOROUGH ROAD 20 MPH ZONE</b>	<b>In its Entirety</b>
<b>ST GEORGES PARK AVENUE – 20MPH SPEED LIMIT</b>	<b>In its Entirety</b>

**SCHEDULE 2 - REVOCATIONS**

**THE BOROUGH OF SOUTHEND-ON-SEA (Various Roads)(Consolidation of Moving Traffic and Speed Limit) Order 2006 (as amended) - Schedule 8 – 20 MPH Zones**

- Item 3836 Westborough Road
- Item 3815 Westborough Road

**THE BOROUGH OF SOUTHEND-ON SEA**  
**(Various Roads)(Consolidation of Moving Traffic and Speed Limit)**  
**Order 2006 (as amended)**  
**(AMENDMENT NO.3) ORDER 2013**

The Southend-on-Sea Borough Council proposes to make an Order under Section 1, 2, 4, and 124 (and part IV of Schedule 9) of the Road Traffic Regulation Act 1984 ("the Act"), and of all other enabling powers, and after consultation with the Chief Officer of Police in accordance with Part III of Schedule 9 to the Act, as amended by Part 6 of the Traffic Management Act 2004, hereby makes the following Order:-

- (a) The Southend-on-Sea Borough Council (Various Roads) (Consolidation of Moving Traffic and Speed Limit) Order 2006 (as amended), is hereby further amended by:-

**the addition of those items in Schedule 1 to this Order**  
**and**  
**the revocation of the items in Schedule 2 to this Order**

- (b) This Order may be cited as The Southend-on-Sea Borough Council (Various Roads) (Consolidation of Moving Traffic and Speed Limit) Order 2006 (as amended) (Amendment No 3) Order 2013.

This Order shall come into effect on 11<sup>th</sup> September 2013

Other than the Amendments of this Order, the Southend-on-Sea Borough Council (Various Roads)(Consolidation of Moving Traffic and Speed Limit) Order 2006 (as amended) remains in full force and effect.

**THE COMMON SEAL** of the **SOUTHEND-ON-SEA**

**BOROUGH COUNCIL** was pursuant to a resolution

of the Council hereunto affixed this 9<sup>th</sup> day

of September Two Thousand and Thirteen

in the presence of:-



Proper Officer of the Council



**SCHEDULE - 1 Additions**

**The Southend-on-Sea Borough Council (Various Roads)  
(Consolidation of Moving Traffic and Speed Limit Order 2006  
(as amended) – Schedule 3 – Prohibition of Driving**

<b>Farringdon Service Road</b>	<b>No person shall cause any vehicle to enter the section of Farringdon Service Road from the south kerbline of Queens Road to the north kerbline of that section of Farringdon Service Road which runs perpendicular to Elmer Avenue</b>
--------------------------------	---

**SCHEDULE 2 - REVOCATIONS**

**The Borough of Southend-on-Sea (Various Roads)(Consolidation of Moving Traffic and Speed Limit) Order 2006 (as amended) - Schedule 2 – One Way Streets**

Farringdon Service Road

Page 4      Item Nos      3415, 3476

**THE BOROUGH OF SOUTHEND-ON SEA**  
**(Various Roads)(Consolidation of Moving Traffic and Speed Limit)**  
**Order 2006 (as amended)**  
**(AMENDMENT NO.5) ORDER 2014**

The Southend-on-Sea Borough Council, in exercise of its powers under Sections 1, 2, 4, and 124 (and part IV of Schedule 9) of the Road Traffic Regulation Act 1984 ("the Act"), and of all other enabling powers, and after consultation with the Chief Officer of Police in accordance with Part III of Schedule 9 to the Act, as amended by Part 6 of the Traffic Management Act 2004, hereby makes the following Order:-

- (a) The Southend-on-Sea Borough Council (Various Roads) (Consolidation of Moving Traffic and Speed Limit) Order 2006 (as amended), is hereby further amended by:-

**the addition of those items in Schedule 1 to this Order**

- (b) This Order may be cited as The Southend-on-Sea Borough Council (Various Roads) (Consolidation of Moving Traffic and Speed Limit) Order 2006 (as amended) (Amendment No 5) Order 2014.

This Order shall come into effect on 22<sup>nd</sup> April 2015

Other than the Amendments of this Order, the Southend-on-Sea Borough Council (Various Roads)(Consolidation of Moving Traffic and Speed Limit) Order 2006 (as amended) remains in full force and effect.

**THE COMMON SEAL** of the **SOUTHEND-ON-SEA**

**BOROUGH COUNCIL** was pursuant to a resolution

of the Council hereunto affixed this 15<sup>th</sup> day

of April Two Thousand and Fifteen

in the presence of:-



Proper Officer of the Council



### SCHEDULE 1 - ADDITIONS

**The Borough of Southend-on-Sea (Various Roads)(Consolidation of Moving Traffic and Speed Limit) Order 2006 (as amended) - Schedule 2 One-Way Streets**

Road	Description	Direction of Permitted Movement
Delaware Crescent	From its western junction with Delaware Road to its eastern junction with Delaware Road	clockwise



**THE BOROUGH OF SOUTHEND-ON SEA**  
**(Various Roads)(Consolidation of Moving Traffic and Speed Limit)**  
**Order 2006 (as amended)**  
**(AMENDMENT NO.1) ORDER 2015**

The Southend-on-Sea Borough Council, in exercise of its powers under Sections 1, 2, 4, 81, 84 85 and 124 (and part IV of Schedule 9) of the Road Traffic Regulation Act 1984 ("the Act"), and of all other enabling powers, and after consultation with the Chief Officer of Police in accordance with Part III of Schedule 9 to the Act, as amended by Part 6 of the Traffic Management Act 2004, hereby makes the following Order:-

- (a) The Southend-on-Sea Borough Council (Various Roads) (Consolidation of Moving Traffic and Speed Limit) Order 2006 (as amended), is hereby further amended by:-

**the addition the item in Schedule 1 to this Order**

- (b) This Order may be cited as The Southend-on-Sea Borough Council (Various Roads) (Consolidation of Moving Traffic and Speed Limit) Order 2006 (as amended) (Amendment No 1) Order 2015.

This Order shall come into effect on 22<sup>nd</sup> April 2015

Other than the Amendments of this Order, the Southend-on-Sea Borough Council (Various Roads)(Consolidation of Moving Traffic and Speed Limit) Order 2006 (as amended) remains in full force and effect.


**THE COMMON SEAL** of the **SOUTHEND-ON-SEA**

**BOROUGH COUNCIL** was pursuant to a resolution

of the Council hereunto affixed this 15<sup>th</sup> day

of April Two Thousand and Fifteen

in the presence of:-



Proper Officer of the Council



**SCHEDULE 1 - ADDITIONS**

**THE BOROUGH OF SOUTHEND-ON-SEA (Various Roads)(Consolidation of Moving Traffic and Speed Limit) Order 2006 (as amended) - Schedule 5 – 40 MPH Zones**

<b>Fossetts Way</b>	<b>From its junction with Sutton Road to the B &amp; Q Roundabout</b>
---------------------	---

**THE BOROUGH OF SOUTHEND-ON SEA**  
**(Various Roads)(Consolidation of Moving Traffic and Speed Limit)**  
**Order 2006 (as amended)**  
**(AMENDMENT NO.2) ORDER 2015**

The Southend-on-Sea Borough Council, in exercise of its powers under Sections 1, 2, (and part IV of Schedule 9) of the Road Traffic Regulation Act 1984, and Section 73 Schedule 7 of the Traffic Management Act 2004 of all other enabling powers, and after consultation with the Chief Officer of Police in accordance with Part III of Schedule 9 of the Road Traffic Act 1984, hereby makes the following Order:-

- (a) The Southend-on-Sea Borough Council (Various Roads) (Consolidation of Moving Traffic and Speed Limit) Order 2006 (as amended), is hereby further amended by:-

**the addition the item in Schedule 1 to this Order**

- (b) This Order may be cited as The Southend-on-Sea Borough Council (Various Roads) (Consolidation of Moving Traffic and Speed Limit) Order 2006 (as amended) (Amendment No ~~1~~ <sup>2</sup>) Order 2015.

This Order shall come into effect on 28<sup>th</sup> April 2016.


Other than the Amendments of this Order, the Southend-on-Sea Borough Council (Various Roads)(Consolidation of Moving Traffic and Speed Limit) Order 2006 (as amended) remains in full force and effect.

**THE COMMON SEAL** of the **SOUTHEND-ON-SEA**

**BOROUGH COUNCIL** was pursuant to a resolution

of the Council hereunto affixed this 3<sup>rd</sup> day  
of ~~April~~ <sup>May</sup> Two Thousand and Sixteen

in the presence of:-



Proper Officer of the Council



85/16

## **SCHEDULE 1 - ADDITIONS**

**The Borough of Southend-on-Sea (Various Roads)(Consolidation of Moving Traffic And Speed Limit) Order 2006 (As Amended) - Schedule 4 – Banned Movements**

**A127 Southend Arterial Road (Kent Elms Junction)**

**No person shall cause any vehicle to make a U turn from the eastbound carriageway of A127 Southend Arterial Road into the westbound carriageway of A127 Southend Arterial Road at the signal controlled by the Kent Elms junction.**

**THE BOROUGH OF SOUTHEND-ON SEA**  
**(Various Roads)(Consolidation of Moving Traffic and Speed Limit)**  
**Order 2006 (as amended)**  
**(AMENDMENT NO.1) ORDER 2016**

The Southend-on-Sea Borough Council, in exercise of its powers under Sections 1, 2, (and part IV of Schedule 9) of the Road Traffic Regulation Act 1984, and Section 73 Schedule 7 of the Traffic Management Act 2004 of all other enabling powers, and after consultation with the Chief Officer of Police in accordance with Part III of Schedule 9 of the Road Traffic Act 1984, hereby makes the following Order:-

- (a) The Southend-on-Sea Borough Council (Various Roads) (Consolidation of Moving Traffic and Speed Limit) Order 2006 (as amended), is hereby further amended by:-

**the addition the item in Schedule 1 to this Order**

- (b) This Order may be cited as The Southend-on-Sea Borough Council (Various Roads) (Consolidation of Moving Traffic and Speed Limit) Order 2006 (as amended) (Amendment No 1) Order 2016.

This Order shall come into effect on 20<sup>th</sup> October 2016

Other than the Amendments of this Order, the Southend-on-Sea Borough Council (Various Roads)(Consolidation of Moving Traffic and Speed Limit) Order 2006 (as amended) remains in full force and effect.


**THE COMMON SEAL** of the **SOUTHEND-ON-SEA**

**BOROUGH COUNCIL** was pursuant to a resolution

of the Council hereunto affixed this 20<sup>th</sup> day

of October Two Thousand and Sixteen

in the presence of:-



Proper Officer of the Council



225/16

## SCHEDULE 1 - ADDITIONS

### The Borough of Southend-on-Sea (Various Roads)(Consolidation of Moving Traffic And Speed Limit) Order 2006 (As Amended) - Schedule 2 – One Way-Streets

Road	Description	Direction of Permitted Movement
Leighville Grove	From its junction with Glendale Gardens to its junction with Rectory Grove	southwards

**THE BOROUGH OF SOUTHEND-ON SEA**  
**(Various Roads)(Consolidation of Moving Traffic and Speed Limit)**  
**Order 2006 (as amended)**  
**(AMENDMENT NO.2) ORDER 2016**

The Southend-on-Sea Borough Council, in exercise of its powers under Sections 1, 2, (and part IV of Schedule 9) of the Road Traffic Regulation Act 1984, and Section 73 Schedule 7 of the Traffic Management Act 2004 of all other enabling powers, and after consultation with the Chief Officer of Police in accordance with Part III of Schedule 9 of the Road Traffic Act 1984, hereby makes the following Order:-

- (a) The Southend-on-Sea Borough Council (Various Roads) (Consolidation of Moving Traffic and Speed Limit) Order 2006 (as amended), is hereby further amended by:-

**the addition the item in Schedule 1 to this Order**

- (b) This Order may be cited as The Southend-on-Sea Borough Council (Various Roads) (Consolidation of Moving Traffic and Speed Limit) Order 2006 (as amended) (Amendment No 2) Order 2016.

This Order shall come into effect on 26<sup>TH</sup> April 2017

Other than the Amendments of this Order, the Southend-on-Sea Borough Council (Various Roads)(Consolidation of Moving Traffic and Speed Limit) Order 2006 (as amended) remains in full force and effect.


**THE COMMON SEAL** of the **SOUTHEND-ON-SEA**

**BOROUGH COUNCIL** was pursuant to a resolution

of the Council hereunto affixed this 26<sup>th</sup> day

of April Two Thousand and 17

in the presence of:-



Proper Officer of the Council



## SCHEDULE 1 - ADDITIONS

**The Borough of Southend-on-Sea (Various Roads)(Consolidation of Moving Traffic And Speed Limit) Order 2006 (As Amended) - Schedule 2 – One Way-Streets**

<b>Road</b>	<b>Description</b>	<b>Direction of Permitted Movement</b>
Lansdowne Avenue	From A13 London Road to Leigh Road	Southbound
Cliffsea Grove	From A13 London Road to Leigh Road	Southbound



**THE BOROUGH OF SOUTHEND-ON SEA**  
**(Various Roads)(Consolidation of Moving Traffic and Speed Limit)**  
**Order 2006 (as amended)**  
**(AMENDMENT NO.1) ORDER 2017**

The Southend-on-Sea Borough Council, in exercise of its powers under Sections 1, 2, (and part IV of Schedule 9) of the Road Traffic Regulation Act 1984, and Section 73 Schedule 7 of the Traffic Management Act 2004 of all other enabling powers, and after consultation with the Chief Officer of Police in accordance with Part III of Schedule 9 of the Road Traffic Act 1984, hereby makes the following Order:-

- (a) The Southend-on-Sea Borough Council (Various Roads) (Consolidation of Moving Traffic and Speed Limit) Order 2006 (as amended), is hereby further amended by:-

**the addition the item in Schedule 1 to this Order and the revocation of the item listed in Schedule 2 to this Order**

- (b) This Order may be cited as The Southend-on-Sea Borough Council (Various Roads) (Consolidation of Moving Traffic and Speed Limit) Order 2006 (as amended) (Amendment No 1) Order 2017.

This Order shall come into effect on 13<sup>TH</sup> March 2017

Other than the Amendments of this Order, the Southend-on-Sea Borough Council (Various Roads)(Consolidation of Moving Traffic and Speed Limit) Order 2006 (as amended) remains in full force and effect.


**THE COMMON SEAL** of the **SOUTHEND-ON-SEA**

**BOROUGH COUNCIL** was pursuant to a resolution

of the Council hereunto affixed this                      day

of March              Two Thousand and Seventeen

in the presence of:-



Proper Officer of the Council

87/17



### **SCHEDULE 1 ADDITIONS**

**The Borough of Southend-on-Sea (Various Roads)(Consolidation of Moving Traffic and Speed Limit) Order 2006 (As Amended) - Schedule 4 – Banned Movement**

#### **A127 Arterial Road (Bellhouse Lane Junction)**

**No person shall cause any vehicle proceeding on the A127 Arterial Road to make a “U turn” manoeuvre from the eastbound carriageway into the westbound carriageway of the A127 Southend Arterial Road at the signal controlled junction of the A127 with Bellhouse Lane.**

### **SCHEDULE 2 REVOCATIONS**

**The Borough of Southend-on-Sea (Various Roads)(Consolidation of Moving Traffic and Speed Limit) Order 2006 (As Amended) - Schedule 4 – Banned Movement**

**Page 2 Item No. 3731 - Carnarvon Road**

**THE BOROUGH OF SOUTHEND-ON SEA**  
**(Various Roads)(Consolidation of Moving Traffic and Speed Limit)**  
**Order 2006 (as amended)**  
**(AMENDMENT NO.2) ORDER 2017**

The Southend-on-Sea Borough Council, in exercise of its powers under Sections 1, 2, (and part IV of Schedule 9) of the Road Traffic Regulation Act 1984, and Section 73 Schedule 7 of the Traffic Management Act 2004 of all other enabling powers, and after consultation with the Chief Officer of Police in accordance with Part III of Schedule 9 of the Road Traffic Act 1984, hereby makes the following Order:-

- (a) The Southend-on-Sea Borough Council (Various Roads) (Consolidation of Moving Traffic and Speed Limit) Order 2006 (as amended), is hereby further amended by:-

**the addition of the item in Schedule 1 to this Order**

- (b) This Order may be cited as The Southend-on-Sea Borough Council (Various Roads) (Consolidation of Moving Traffic and Speed Limit) Order 2006 (as amended) (Amendment No 2) Order 2017.

This Order shall come into effect on 16<sup>th</sup> November 2017.

Other than the Amendments of this Order, the Southend-on-Sea Borough Council (Various Roads)(Consolidation of Moving Traffic and Speed Limit) Order 2006 (as amended) remains in full force and effect.

**THE COMMON SEAL** of the **SOUTHEND-ON-SEA**

**BOROUGH COUNCIL** was pursuant to a resolution

of the Council hereunto affixed this 16<sup>th</sup> day

of November Two Thousand and Seventeen

in the presence of:-



Proper Officer of the Council



250/17

## SCHEDULE 1 - ADDITIONS

**The Borough of Southend-on-Sea (Various Roads)(Consolidation of Moving Traffic And Speed Limit) Order 2006 (As Amended) - Schedule 2 – One Way-Streets**

Road	Description	Direction of Permitted Movement
St Lukes Road	From its junction with Bournemouth Park Road to its junction with Ely Road	Eastwards

**THE BOROUGH OF SOUTHEND-ON SEA**  
**(Various Roads)(Consolidation of Moving Traffic and Speed Limit)**  
**Order 2006 (as amended)**  
**(AMENDMENT NO.3) ORDER 2017**

The Southend-on-Sea Borough Council, in exercise of its powers under Sections 1, 2, (and part IV of Schedule 9) of the Road Traffic Regulation Act 1984, and Section 73 Schedule 7 of the Traffic Management Act 2004 of all other enabling powers, and after consultation with the Chief Officer of Police in accordance with Part III of Schedule 9 of the Road Traffic Act 1984, hereby makes the following Order:-

- (a) The Southend-on-Sea Borough Council (Various Roads) (Consolidation of Moving Traffic and Speed Limit) Order 2006 (as amended), is hereby further amended by:-

**the addition the item in Schedule 1 to this Order**

- (b) This Order may be cited as The Southend-on-Sea Borough Council (Various Roads) (Consolidation of Moving Traffic and Speed Limit) Order 2006 (as amended) (Amendment No 3) Order 2017.

This Order shall come into effect on 16<sup>th</sup> November 2017

Other than the Amendments of this Order, the Southend-on-Sea Borough Council (Various Roads)(Consolidation of Moving Traffic and Speed Limit) Order 2006 (as amended) remains in full force and effect.

**THE COMMON SEAL** of the **SOUTHEND-ON-SEA**

**BOROUGH COUNCIL** was pursuant to a resolution

of the Council hereunto affixed this 16<sup>th</sup> day

of November Two Thousand and Seventeen

in the presence of:-



Proper Officer of the Council



249/17

### SCHEDULE 1 - ADDITIONS

**The Borough of Southend-on-Sea (Various Roads)(Consolidation of Moving Traffic And Speed Limit) Order 2006 (As Amended) - Schedule 2 – One Way-Streets**

Road	Description	Direction of Permitted Movement
Westcliff Parade	From its junction with Wilson Road to its junction with Trinity Avenue	Westwards

**THE BOROUGH OF SOUTHEND-ON SEA**  
**(Various Roads)(Consolidation of Moving Traffic and Speed Limit)**  
**Order 2006 (as amended)**  
**(AMENDMENT NO.1) ORDER 2018**

The Southend-on-Sea Borough Council, in exercise of its powers under Sections 1, 2, (and part IV of Schedule 9) of the Road Traffic Regulation Act 1984, and Section 73 Schedule 7 of the Traffic Management Act 2004 of all other enabling powers, and after consultation with the Chief Officer of Police in accordance with Part III of Schedule 9 of the Road Traffic Act 1984, hereby makes the following Order:-

- (a) The Southend-on-Sea Borough Council (Various Roads) (Consolidation of Moving Traffic and Speed Limit) Order 2006 (as amended), is hereby further amended by:-

**the addition the item in Schedule 1 to this Order**

- (b) This Order may be cited as The Southend-on-Sea Borough Council (Various Roads) (Consolidation of Moving Traffic and Speed Limit) Order 2006 (as amended) (Amendment No 1) Order 2018.

This Order shall come into effect on  
Other than the Amendments of this Order, the Southend-on-Sea Borough Council (Various Roads)(Consolidation of Moving Traffic and Speed Limit) Order 2006 (as amended) remains in full force and effect.

**THE COMMON SEAL** of the **SOUTHEND-ON-SEA**

**BOROUGH COUNCIL** was pursuant to a resolution

of the Council hereunto affixed this                      day

of    November    Two Thousand and Eighteen

in the presence of:-

Proper Officer of the Council

## SCHEDULE 1 - ADDITIONS

**The Borough of Southend-on-Sea (Various Roads)(Consolidation of Moving Traffic And Speed Limit) Order 2006 (As Amended) - Schedule 2 – One-Way Streets**

Road	Description	Direction of Permitted Movement
Hadleigh Road	From its junction with Leigh Park Road to its junction with New Road	Southwards

DRAFT



**THE BOROUGH OF SOUTHEND-ON SEA**  
**(Various Roads)(Consolidation of Moving Traffic and Speed Limit)**  
**Order 2006 (as amended)**  
**(AMENDMENT NO.2) ORDER 2018**

The Southend-on-Sea Borough Council, in exercise of its powers under Sections 1, 2, (and part IV of Schedule 9) of the Road Traffic Regulation Act 1984, and Section 73 Schedule 7 of the Traffic Management Act 2004 of all other enabling powers, and after consultation with the Chief Officer of Police in accordance with Part III of Schedule 9 of the Road Traffic Act 1984, hereby makes the following Order:-

- (a) The Southend-on-Sea Borough Council (Various Roads) (Consolidation of Moving Traffic and Speed Limit) Order 2006 (as amended), is hereby further amended by:-

**the addition the item in Schedule 1 to this Order**

- (b) This Order may be cited as The Southend-on-Sea Borough Council (Various Roads) (Consolidation of Moving Traffic and Speed Limit) Order 2006 (as amended) (Amendment No 2) Order 2018.

This Order shall come into effect on

Other than the Amendments of this Order, the Southend-on-Sea Borough Council (Various Roads)(Consolidation of Moving Traffic and Speed Limit) Order 2006 (as amended) remains in full force and effect.

**THE COMMON SEAL** of the **SOUTHEND-ON-SEA**

**BOROUGH COUNCIL** was pursuant to a resolution

of the Council hereunto affixed this                      day

of    November    Two Thousand and Eighteen

in the presence of:-

Proper Officer of the Council

## SCHEDULE 1 - ADDITIONS

**The Borough of Southend-on-Sea (Various Roads)(Consolidation of Moving Traffic And Speed Limit) Order 2006 (As Amended) - Schedule 2 – One-Way Streets**

Road	Description	Direction of Permitted Movement
Chalkwell Park Drive	From its junction with A13 London Road to its junction with Pall Mall	Southwards

DRAFT

**THE BOROUGH OF SOUTHEND-ON SEA**  
**(Various Roads)(Consolidation of Moving Traffic and Speed Limit)**  
**Order 2006 (as amended)**  
**(AMENDMENT NO.3) ORDER 2018**

The Southend-on-Sea Borough Council, in exercise of its powers under Sections 1, 2, (and part IV of Schedule 9) of the Road Traffic Regulation Act 1984, and Section 73 Schedule 7 of the Traffic Management Act 2004 of all other enabling powers, and after consultation with the Chief Officer of Police in accordance with Part III of Schedule 9 of the Road Traffic Act 1984, hereby makes the following Order:-

- (a) The Southend-on-Sea Borough Council (Various Roads) (Consolidation of Moving Traffic and Speed Limit) Order 2006 (as amended), is hereby further amended by:-

**the addition the item in Schedule 1 to this Order**

- (b) This Order may be cited as The Southend-on-Sea Borough Council (Various Roads) (Consolidation of Moving Traffic and Speed Limit) Order 2006 (as amended) (Amendment No 3) Order 2018.

This Order shall come into effect on 15<sup>th</sup> October 2018

Other than the Amendments of this Order, the Southend-on-Sea Borough Council (Various Roads)(Consolidation of Moving Traffic and Speed Limit) Order 2006 (as amended) remains in full force and effect.

**THE COMMON SEAL** of the **SOUTHEND-ON-SEA**

**BOROUGH COUNCIL** was pursuant to a resolution  
of the Council hereunto affixed this 9<sup>th</sup> day  
of October Two Thousand and Eighteen  
in the presence of:-

  
Giles W Gilbert



228/18

Proper Officer of the Council

## SCHEDULE 1 - ADDITIONS

### The Borough of Southend-on-Sea (Various Roads)(Consolidation of Moving Traffic And Speed Limit) Order 2006 (As Amended) - Schedule 2 – One-Way Streets

Road	Description	Direction of Permitted Movement
Osborne Road	From its junction with Hamlet Court Road to its junction with Balmoral Road	East
Windsor Road	From its junction with Balmoral Road to its junction with Hamlet Court Road	West

**THE BOROUGH OF SOUTHEND-ON SEA**  
**(Various Roads)(Consolidation of Moving Traffic and Speed Limit)**  
**Order 2006 (as amended)**  
**(AMENDMENT NO.1) ORDER 2019**

**Road Traffic Regulation Act 1984**

The Southend-on-Sea Borough Council, in exercise of its powers under Sections 1, 2, (and part IV of Schedule 9) of the Road Traffic Regulation Act 1984, and Section 73 Schedule 7 of the Traffic Management Act 2004 of all other enabling powers, and after consultation with the Chief Officer of Police in accordance with Part III of Schedule 9 of the Road Traffic Act 1984, hereby makes the following Order:-

- (a) The Southend-on-Sea Borough Council (Various Roads) (Consolidation of Moving Traffic and Speed Limit) Order 2006 (as amended), is hereby further amended by:-

**the addition the item in Schedule 1 to this Order and  
the deletion of the item in Schedule 2 to this Order**

- (b) This Order may be cited as The Southend-on-Sea Borough Council (Various Roads) (Consolidation of Moving Traffic and Speed Limit) Order 2006 (as amended) (Amendment No 1) Order 2019.

This Order shall come into effect on  
Other than the Amendments of this Order, the Southend-on-Sea Borough Council (Various Roads)(Consolidation of Moving Traffic and Speed Limit) Order 2006 (as amended) remains in full force and effect.

**THE COMMON SEAL** of the **SOUTHEND-ON-SEA**

**BOROUGH COUNCIL** was pursuant to a resolution

of the Council hereunto affixed this                      day

of                      Two Thousand and Nineteen

in the presence of:-

Proper Officer of the Council

### SCHEDULE 1 - ADDITIONS

The Borough of Southend-on-Sea (Various Roads)(Consolidation of Moving Traffic And Speed Limit) Order 2006 (As Amended) - Schedule 2 – One-Way Streets

Road	Description	Direction of Permitted Movement
Whitegate Road	From its junction with Chichester Road to a point opposite the common boundary of Nos 70/72 Whitegate Road	Eastwards

### SCHEDULE 2 - REVOCATION

The Borough of Southend-on-Sea (Various Roads)(Consolidation of Moving Traffic And Speed Limit) Order 2006 (As Amended) - Schedule 2 – One-Way Streets

Item No. 3474 – Whitegate Road

**CITY OF SOUTHEND-ON SEA**  
(VARIOUS ROADS) (CONSOLIDATION OF MOVING TRAFFIC AND SPEED LIMIT)  
ORDER 2006 (AS AMENDED) (AMENDMENT NO.1) ORDER 2023

The Southend-on-Sea City Council, in exercise of its powers under Sections 1, 2, (and part IV of Schedule 9) of the Road Traffic Regulation Act 1984, and Section 73 Schedule 7 of the Traffic Management Act 2004 of all other enabling powers, and in consultation with the Chief Officer of Police in accordance with Part III of Schedule 9 of the Road Traffic Act 1984, hereby makes the following Order:

- (a) The Southend-on-Sea Borough Council (Various Roads) (Consolidation of Moving Traffic and Speed Limit) Order 2006 (as amended), is hereby further amended by:-

**The introduction of: Pedestrian and Cycle Zones and a Prohibition of Vehicles**  
at the following locations:

**PTO1045 – North Street, Leigh-on-Sea**

From its junction with East Street to its junction with West Street.

Operation times: Monday to Friday, 8.30am - 9.30am and 2.30pm – 3.30pm

- (b) This Order may be cited as The Southend-on-Sea City Council (Various Roads) (Consolidation of Moving Traffic and Speed Limit) Order 2006 (as amended) (Amendment No.1) Order 2023.

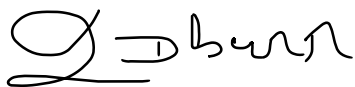
This Order shall come into effect on: **16 January 2023**

Other than the Amendments of this Order, the Southend-on-Sea Borough Council (Various Roads) (Consolidation of Moving Traffic and Speed Limit) Order 2006 (as amended) remains in full force and effect.

Authorised Signature:

John Burr

**Executive Director of Neighbourhoods and Environment (Interim)**



**THE COMMON SEAL** of the **SOUTHEND-ON-SEA**

**CITY COUNCIL** was pursuant to a resolution

of the Council hereunto affixed this Sixteenth Day

of January Two Thousand and Twenty-Three

in the presence of:-

John Burr

**Executive Director of Neighbourhoods and Environment (Interim)**



**CITY OF SOUTHEND-ON SEA**  
(VARIOUS ROADS) (CONSOLIDATION OF MOVING TRAFFIC AND SPEED LIMIT)  
ORDER 2006 (AS AMENDED) (AMENDMENT NO.2) ORDER 2023

The Southend-on-Sea City Council, in exercise of its powers under Sections 1, 2, (and part IV of Schedule 9) of the Road Traffic Regulation Act 1984, and Section 73 Schedule 7 of the Traffic Management Act 2004 of all other enabling powers, and in consultation with the Chief Officer of Police in accordance with Part III of Schedule 9 of the Road Traffic Act 1984, hereby makes the following Order:

- (a) The Southend-on-Sea Borough Council (Various Roads) (Consolidation of Moving Traffic and Speed Limit) Order 2006 (as amended), is hereby further amended by:-

**The introduction of: Pedestrian and Cycle Zones and a Prohibition of Vehicles**  
at the following locations:

**PTO1047 – Greenways, Thorpe Bay**

From its junction with Wyatts Drive to its junction with Lifstan Way.

Operation times: Monday to Friday, 8.15am – 9.15am and 2.30pm – 3.30pm.

- (b) This Order may be cited as The Southend-on-Sea City Council (Various Roads) (Consolidation of Moving Traffic and Speed Limit) Order 2006 (as amended) (Amendment No.2) Order 2023.

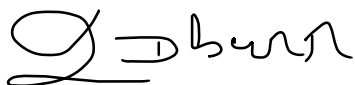
This Order shall come into effect on: **16 January 2023**

Other than the Amendments of this Order, the Southend-on-Sea Borough Council (Various Roads) (Consolidation of Moving Traffic and Speed Limit) Order 2006 (as amended) remains in full force and effect.

Authorised Signature:

John Burr

**Executive Director of Neighbourhoods and Environment (Interim)**



**THE COMMON SEAL** of the **SOUTHEND-ON-SEA**

**CITY COUNCIL** was pursuant to a resolution

of the Council hereunto affixed this Sixteenth Day

of January Two Thousand and Twenty-Three

in the presence of:-

John Burr

**Executive Director of Neighbourhoods and Environment**

**CITY OF SOUTHEND-ON-SEA**  
**(Various Roads) (Consolidation of Moving Traffic and Speed Limit)**  
**Order 2006 (as amended) (Amendment No.3) ORDER 2023**

**PTO1055 – Bournes Green School Street**

The Southend-on-Sea City Council, in exercise of its powers under Sections 1, 2, (and part IV of Schedule 9) of the Road Traffic Regulation Act 1984, and Section 73 Schedule 7 of the Traffic Management Act 2004 of all other enabling powers, and in consultation with the Chief Officer of Police in accordance with Part III of Schedule 9 of the Road Traffic Act 1984, hereby makes the following Order:

- (a) The Southend-on-Sea Borough Council (Various Roads) (Consolidation of Moving Traffic and Speed Limit) Order 2006 (as amended), is hereby further amended by:-

The general effect of the Order will be, the introduction a Pedestrian and Cycle Zone and a Prohibition of Vehicles at:


**Burlescoombe Road**, from its junction with Moat End to its junction with Chadacre Road  
Operation times: Monday to Friday, 8.10am – 9.10am and 2.40pm – 3.40pm

- (b) This Order may be cited as The Southend-on-Sea City Council (Various Roads) (Consolidation of Moving Traffic and Speed Limit) Order 2006 (as amended) (Amendment No.3) Order 2023.

This Order shall come into effect on: 21 April 2023.

Other than the Amendments of this Order, the Southend-on-Sea Borough Council (Various Roads) (Consolidation of Moving Traffic and Speed Limit) Order 2006 (as amended) remains in full force and effect.

Authorised Signature:

A handwritten signature in black ink, appearing to read 'J Burr', with a large, stylized initial 'J'.

John Burr  
**Executive Director of Neighbourhoods and Environment (Interim)**

**THE COMMON SEAL** of the **SOUTHEND-ON-SEA**

**CITY COUNCIL** was pursuant to a resolution

of the Council hereunto affixed this Twenty-First day

of April Two Thousand and Twenty-Three

in the presence of:-

John Burr

**Executive Director of Neighbourhoods and Environment (Interim)**

**SOUTHEND-ON-SEA CITY COUNCIL**  
**THE SOUTHEND-ON-SEA CITY COUNCIL (VARIOUS ROADS) (CONSOLIDATION OF**  
**MOVING TRAFFIC AND SPEED LIMIT**  
**ORDER 2006 (AS AMENDED) (AMENDMENT NO.1) ORDER 2024**

The Southend-on-Sea City Council, in exercise of its powers under Sections 1, 2, (and part IV of Schedule 9) of the Road Traffic Regulation Act 1984, and Section 73 Schedule 7 of the Traffic Management Act 2004 of all other enabling powers, and in consultation with the Chief Officer of Police in accordance with Part III of Schedule 9 of the Road Traffic Act 1984, hereby makes the following Order:

- (a) The Southend-on-Sea Borough Council (Various Roads) (Consolidation of Moving Traffic and Speed Limit) Order 2006 (as amended), is hereby further amended by:-

The introduction of a Pedestrian and Cycle Zone and a Prohibition of Vehicles at:

- Windermere Road, the entire length of the road.
- Fowler Close, the entire length of the road.
- The entire length of the side roads joining Windermere Road and Fowler Close.

The operational period for the pedestrian and cycle zone and prohibition of vehicles is: Monday to Friday, between 8:10am – 9:10am and 2:45pm – 3:45pm, term-time only.

- (b) This Order may be cited as The Southend-on-Sea City Council (Various Roads) (Consolidation of Moving Traffic and Speed Limit) Order 2006 (as amended) (Amendment No.1) Order 2024.
- (c) Permits will be issued for households which will provide access into the School Street zone at all times. The restriction applies to school traffic (excluding school staff) and through traffic only. The scheme will be in operation during term time only.

This Order shall come into effect on: 3<sup>rd</sup> September 2024

Other than the Amendments of this Order, the Southend-on-Sea Borough Council (Various Roads) (Consolidation of Moving Traffic and Speed Limit) Order 2006 (as amended) remains in full force and effect.

Given under the Common Seal of Southend-on-Sea City Council the 2<sup>nd</sup> day of September 2024.

THE COMMON SEAL of  
SOUTHEND-ON-SEA CITY COUNCIL  
under delegated authority  
was hereunto affixed  
in the presence of:

A handwritten signature in black ink, appearing to read 'Richard Lumley', written in a cursive style.

Richard Lumley  
Director of Infrastructure and Environment

CITY OF SOUTHEND-ON-SEA  
THE SOUTHEND-ON-SEA CITY COUNCIL (VARIOUS ROADS) (CONSOLIDATIO OF  
MOVING TRAFFIC AND SPEED LIMIT  
ORDER 2006 (AS AMENDED) (AMENDMENT NO.4) ORDER 2023

The Southend-on-Sea City Council, in exercise of its powers under Sections 1, 2, (and part IV of Schedule 9) of the Road Traffic Regulation Act 1984, and Section 73 Schedule 7 of the Traffic Management Act 2004 of all other enabling powers, and in consultation with the Chief Officer of Police in accordance with Part III of Schedule 9 of the Road Traffic Act 1984, hereby makes the following Order:

- (a) The Southend-on-Sea Borough Council (Various Roads) (Consolidation of Moving Traffic and Speed Limit) Order 2006 (as amended), is hereby further amended by:-

The introduction of: Pedestrian and Cycle Zones and a Prohibition of Vehicles at the following locations: Ronald Hill Grove from its junction with Westleigh Avenue to its junction with Marine Avenue.

Operation times: Monday to Friday, 8.20am – 9.20am and 2.40pm – 3.40pm

- (b) This Order may be cited as The Southend-on-Sea City Council (Various Roads) (Consolidation of Moving Traffic and Speed Limit) Order 2006 (as amended) (Amendment No.4) Order 2023.

This Order shall come into effect on: 8<sup>th</sup> December 2023.

Other than the Amendments of this Order, the Southend-on-Sea Borough Council (Various Roads) (Consolidation of Moving Traffic and Speed Limit) Order 2006 (as amended) remains in full force and effect.

**THE COMMON SEAL** of the **SOUTHEND-ON-SEA**

**CITY COUNCIL** was pursuant to a resolution

of the Council hereunto affixed this 8<sup>th</sup> day

of December Two Thousand and Twenty-Three

in the presence of:-

**Richard Lumley**

**Director Highways, Transportation and Waste**

A handwritten signature in black ink, appearing to read "Richard Lumley", is centered on a light gray rectangular background.