
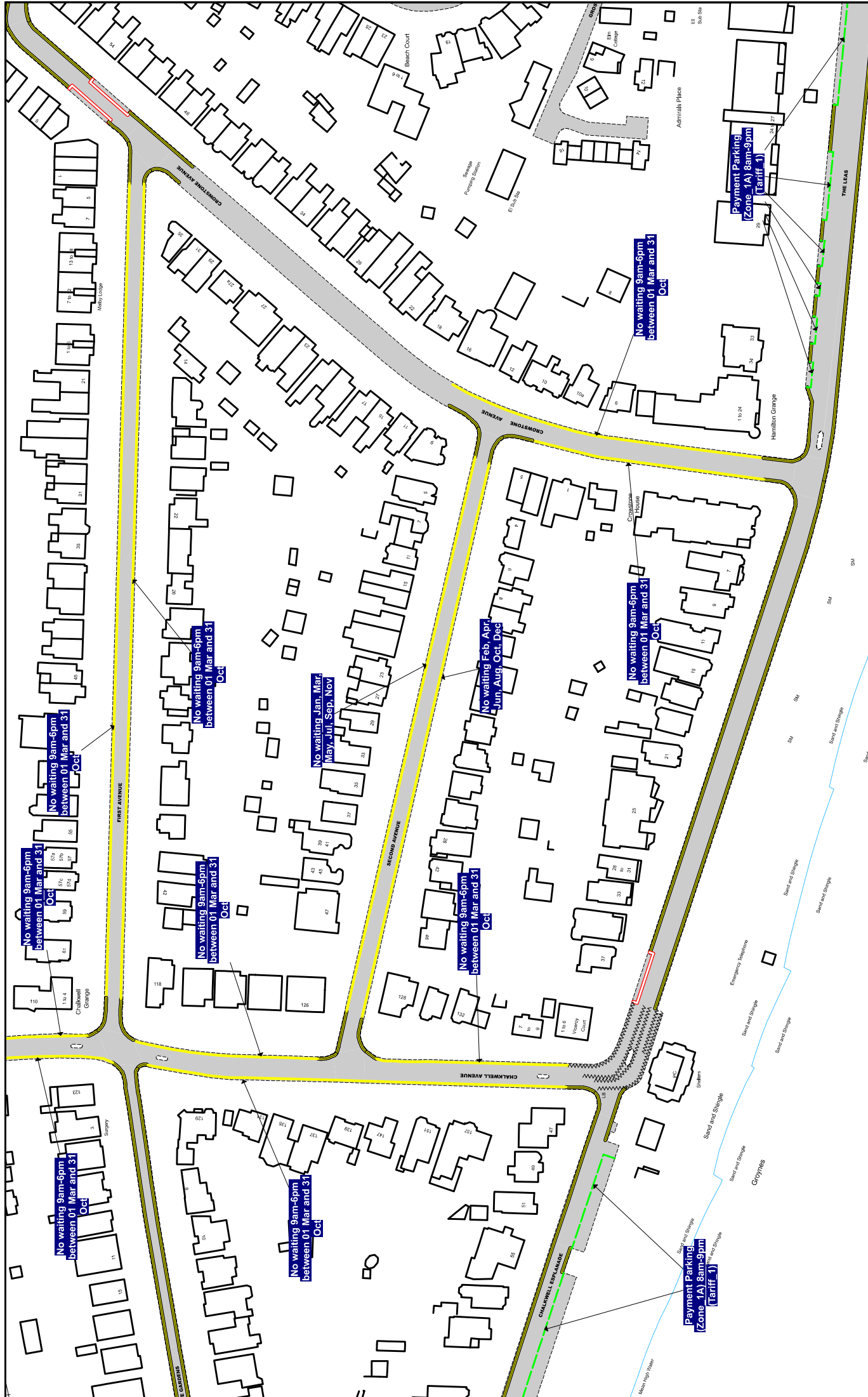
 <p>Southend-on-Sea City Council</p>	<p>Order Title: The Southend Borough Council (Waiting, Loading, Stopping and Parking Places) (Map Based) (Consolidation) Order 2021</p> <p><b>NOTE: SEE MAP SCHEDULE LEGEND FOR RESTRICTIONS DISPLAYED</b></p>	<p><b>T12</b> <b>U13</b></p> <p>▲ <b>U13</b> ▼</p> <p>◀ <b>U13</b> ▶</p> <p>N</p> 	<p>This map is reproduced from Ordnance Survey material with the permission of Ordnance Survey on behalf of the Crown. Copyright © Crown Copyright. Unauthorised reproduction infringes Crown copyright and may lead to prosecution or civil proceedings. See City Council Licensing No: 10010680 2024</p>	<p><b>SCALE</b> 1 : 1250 @A3</p>
	<p><b>DATE</b></p>		<p><b>MAP</b> Title Ref: U12</p>	
	<p><b>REVISION</b></p>		<p><b>PROPOSED</b></p>	



<p>Order Title: The Southend Borough Council (Waiting, Loading, Stopping and Parking Places) (Map Based) (Consolidation) Order 2021</p> <p><b>Southend-on-Sea</b> City Council</p>	<p>NOTE: SEE MAP SCHEDULE LEGEND FOR RESTRICTIONS DISPLAYED</p>	<p>Order Title: The Southend Borough Council (Waiting, Loading, Stopping and Parking Places) (Map Based) (Consolidation) Order 2021</p>	<p>SCALE</p> <p>1 : 1250 @A3</p>	<p>SCALE</p> <p>1 : 1250 @A3</p>
			<p>DATE</p>	<p>DATE</p>
			<p>MAP</p>	<p>MAP</p>
			<p>REVISION</p>	<p>REVISION</p>
<p>Southend-on-Sea City Council</p>		<p>© Crown Copyright. Unauthorised reproduction infringes Crown copyright and may lead to prosecution or civil proceedings. Southend-on-Sea City Council Licence No: 100010689 2024</p>		<p>Tile Ref: U13</p>
<p>North Arrow</p>		<p>U12 U13 U14 U15</p>		<p>PROPOSED</p>



**Order Title:**  
 The Southend Borough Council (Waiting, Loading, Stopping and Parking Places) (Map Based) (Consolidation) Order 2021

**Southend-on-Sea**  
 City Council

**SCALE** 1 : 1250 @ A3

**DATE**


**MAP** Tile Ref: U14

**REVISION** PROPOSED


This map is reproduced from Ordnance Survey material with the permission of Ordnance Survey on behalf of the Office of Crown Copyright. Unauthorised reproduction infringes Crown copyright and may lead to prosecution or civil proceedings. See City Council Licensing Services No. 10010689 2024

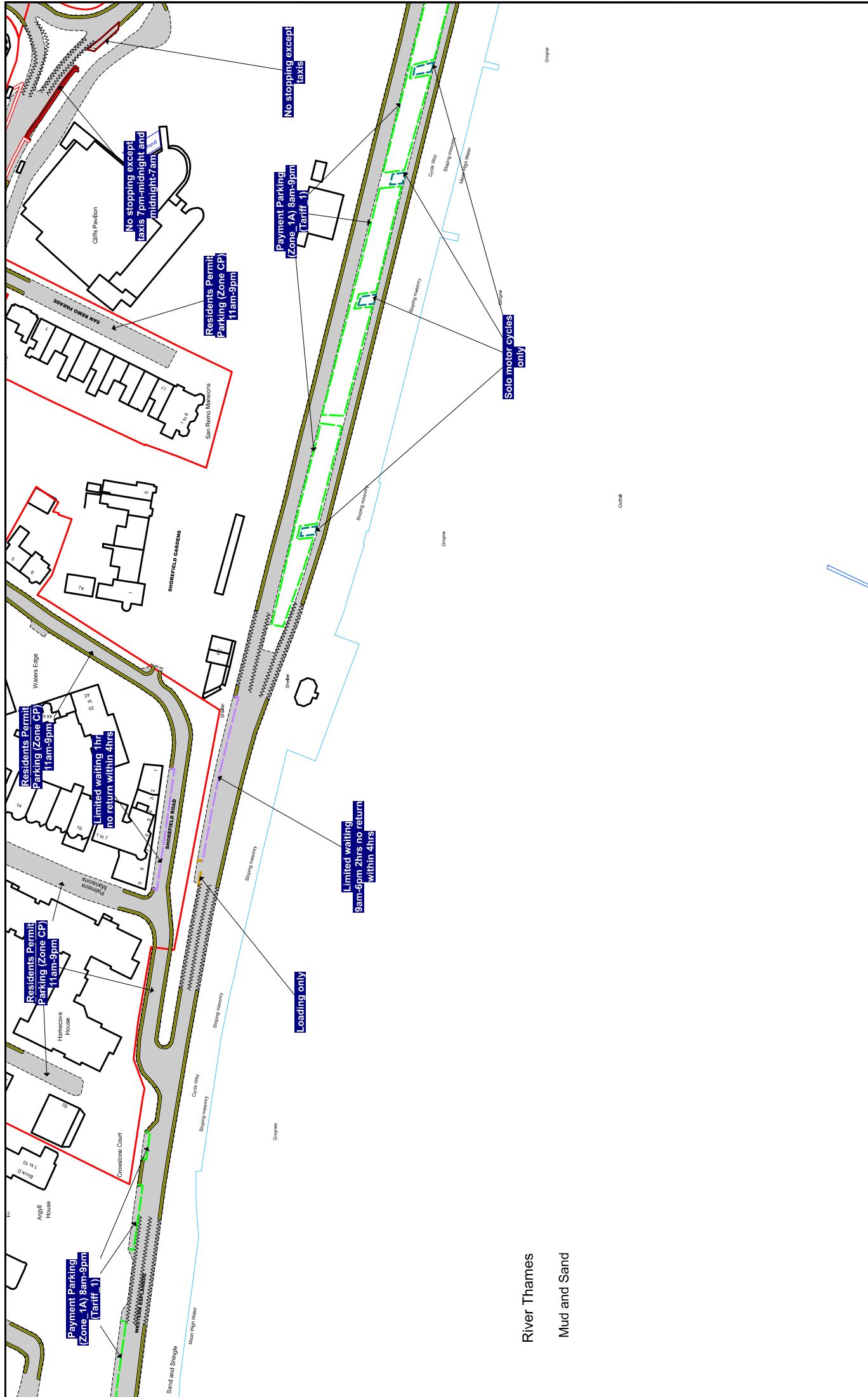
U13 U14 U15 V14

**NOTE: SEE MAP SCHEDULE LEGEND FOR RESTRICTIONS DISPLAYED**



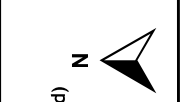
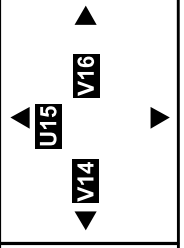
River Thames

	<p><b>Order Title:</b> The Southend Borough Council (Waiting, Loading, Stopping and Parking Places) (Map Based) (Consolidation) Order 2021</p>	<p><b>SCALE</b> 1 : 1250 @ A3</p>	<p><b>REVISION</b></p>
<p><b>NOTE: SEE MAP SCHEDULE LEGEND FOR RESTRICTIONS DISPLAYED</b></p>	<p><b>DATE</b></p>	<p><b>MAP</b></p>	<p><b>Tile Ref:</b> V14</p>
<p><b>North Arrow</b></p>	<p><b>U14</b></p> <p><b>V13</b></p> <p><b>V15</b></p>	<p><b>PROPOSED</b></p>	<p><b>REVISION</b></p>
<p>This map is reproduced from Ordnance Survey material with the permission of Ordnance Survey on behalf of the Crown. All rights are reserved. No reproduction in any form is permitted without the prior written permission of the Ordnance Survey. This map is reproduced from Ordnance Survey material with the permission of Ordnance Survey on behalf of the Crown. All rights are reserved. No reproduction in any form is permitted without the prior written permission of the Ordnance Survey. This map is reproduced from Ordnance Survey material with the permission of Ordnance Survey on behalf of the Crown. All rights are reserved. No reproduction in any form is permitted without the prior written permission of the Ordnance Survey.</p>	<p><b>MAP</b></p>	<p><b>REVISION</b></p>	<p><b>PROPOSED</b></p>



	<b>Order Title:</b> The Southend Borough Council (Waiting, Loading, Stopping and Parking Places) (Map Based) (Consolidation) Order 2021		<b>SCALE</b> 1 : 1250 @ A3		
	<b>NOTE: SEE MAP SCHEDULE LEGEND FOR RESTRICTIONS DISPLAYED</b>		<b>DATE</b>		
	<b>Order Title:</b> The Southend Borough Council (Waiting, Loading, Stopping and Parking Places) (Map Based) (Consolidation) Order 2021		<b>MAP</b>		
	<b>NOTE: SEE MAP SCHEDULE LEGEND FOR RESTRICTIONS DISPLAYED</b>		<b>REVISION</b>		
<b>Order Title:</b> The Southend Borough Council (Waiting, Loading, Stopping and Parking Places) (Map Based) (Consolidation) Order 2021		<b>Order Title:</b> The Southend Borough Council (Waiting, Loading, Stopping and Parking Places) (Map Based) (Consolidation) Order 2021		<b>Tile Ref:</b> V15	
<b>Order Title:</b> The Southend Borough Council (Waiting, Loading, Stopping and Parking Places) (Map Based) (Consolidation) Order 2021		<b>Order Title:</b> The Southend Borough Council (Waiting, Loading, Stopping and Parking Places) (Map Based) (Consolidation) Order 2021		<b>PROPOSED</b>	

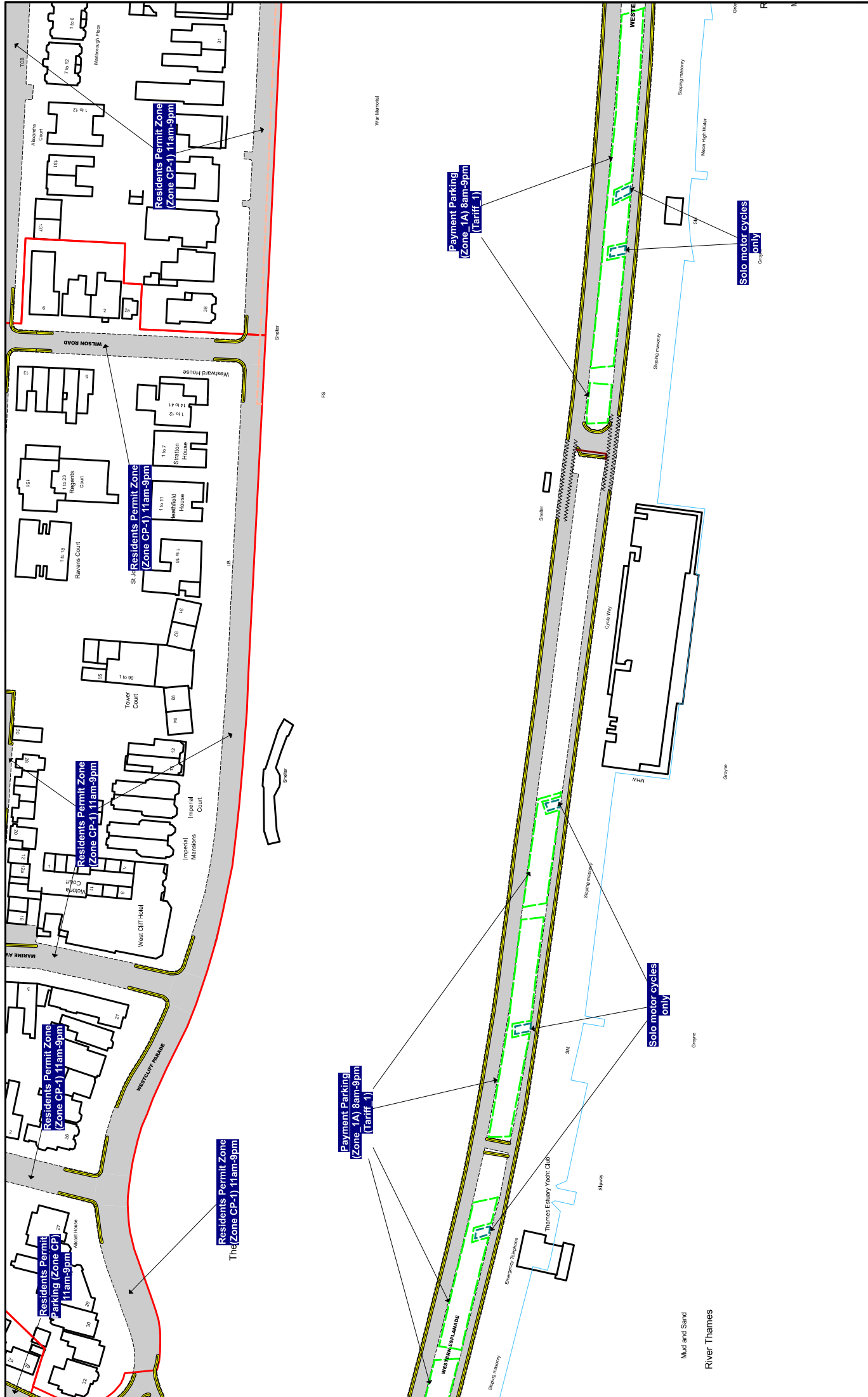
This map is reproduced from Ordnance Survey material with the permission of Ordnance Survey on behalf of the Crown. Copyright © Crown Copyright. Unauthorised reproduction infringes Crown copyright and may lead to prosecution or civil proceedings. See City Council Licence No: 10010680 2024



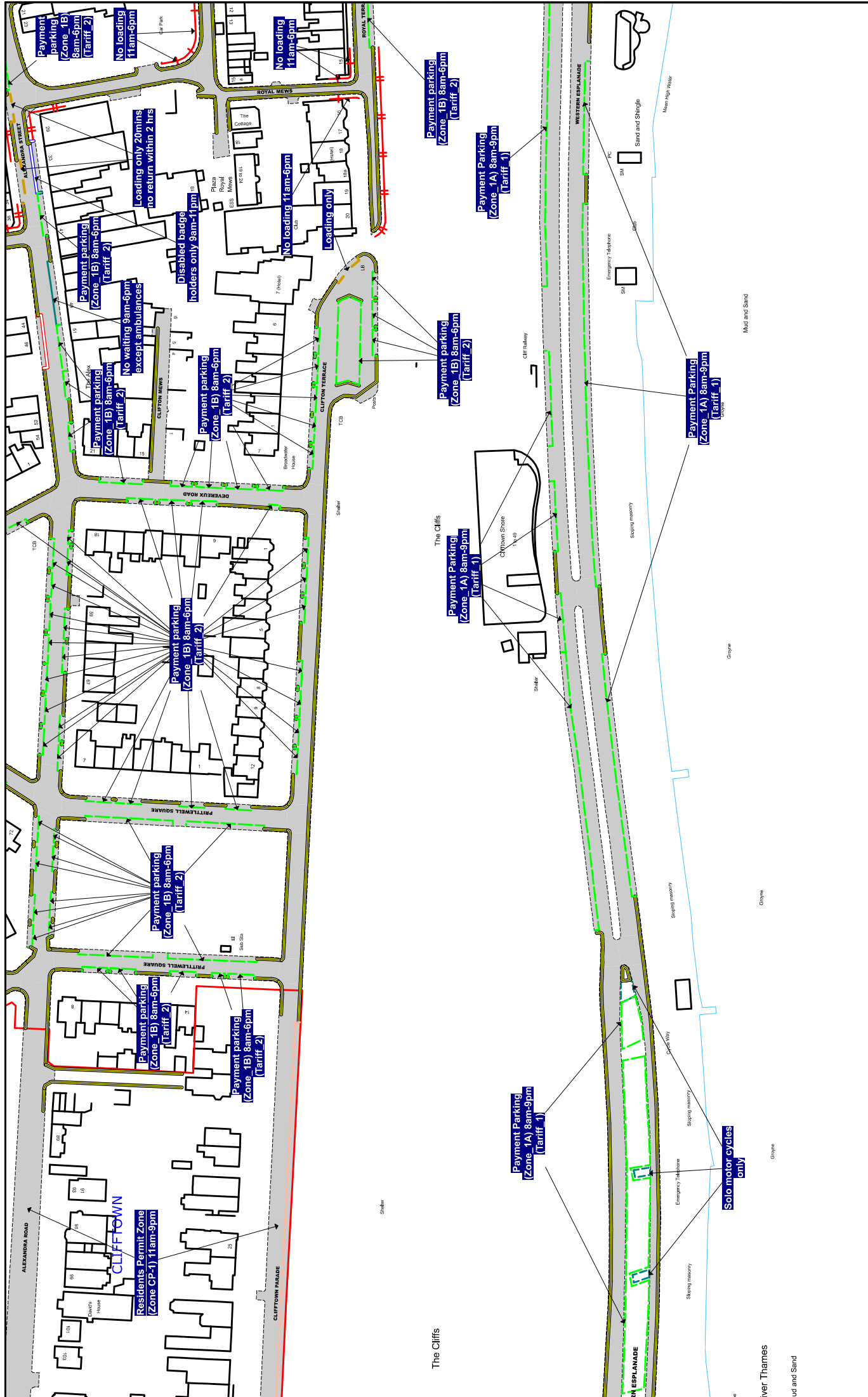
**Order Title:**  
 The Southend Borough Council (Waiting, Loading, Stopping and Parking Places) (Map Based) (Consolidation) Order 2021


**Order Title:**  
 The Southend Borough Council (Waiting, Loading, Stopping and Parking Places) (Map Based) (Consolidation) Order 2021

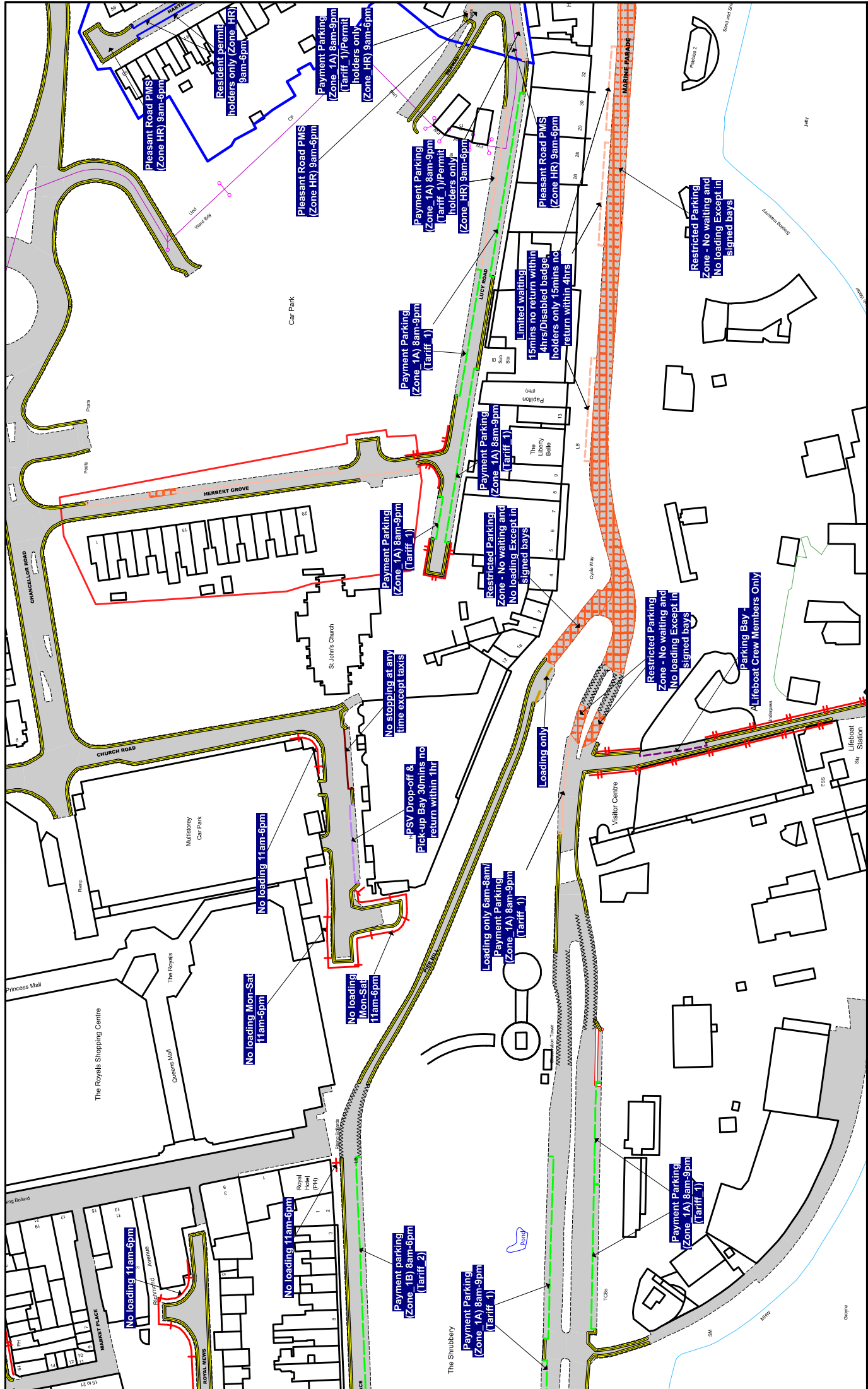
**Order Title:**  
 The Southend Borough Council (Waiting, Loading, Stopping and Parking Places) (Map Based) (Consolidation) Order 2021



	<p><b>Order Title:</b> The Southend Borough Council (Waiting, Loading, Stopping and Parking Places) (Map Based) (Consolidation) Order 2021</p>	<p><b>SCALE</b> 1 : 1250 @A3</p> <p><b>DATE</b></p> <p><b>MAP</b> Tile Ref: V16</p> <p><b>REVISION</b></p>	<p><b>PROPOSED</b></p>
<p>This map is reproduced from Ordnance Survey material with the permission of Ordnance Survey on behalf of the Office of Crown Copyright. Unauthorised reproduction infringes Crown copyright and may lead to prosecution or civil proceedings. See City Council Licence No: 100010680 2024</p>			
<p><b>NOTE: SEE MAP SCHEDULE LEGEND FOR RESTRICTIONS DISPLAYED</b></p>			
<p><b>Order Title:</b> The Southend Borough Council (Waiting, Loading, Stopping and Parking Places) (Map Based) (Consolidation) Order 2021</p>			
<p><b>SCALE</b> 1 : 1250 @A3</p> <p><b>DATE</b></p> <p><b>MAP</b> Tile Ref: V16</p> <p><b>REVISION</b></p>			
<p><b>PROPOSED</b></p>			
<p>This map is reproduced from Ordnance Survey material with the permission of Ordnance Survey on behalf of the Office of Crown Copyright. Unauthorised reproduction infringes Crown copyright and may lead to prosecution or civil proceedings. See City Council Licence No: 100010680 2024</p>			
<p><b>NOTE: SEE MAP SCHEDULE LEGEND FOR RESTRICTIONS DISPLAYED</b></p>			
<p><b>Order Title:</b> The Southend Borough Council (Waiting, Loading, Stopping and Parking Places) (Map Based) (Consolidation) Order 2021</p>			
<p><b>SCALE</b> 1 : 1250 @A3</p> <p><b>DATE</b></p> <p><b>MAP</b> Tile Ref: V16</p> <p><b>REVISION</b></p>			
<p><b>PROPOSED</b></p>			

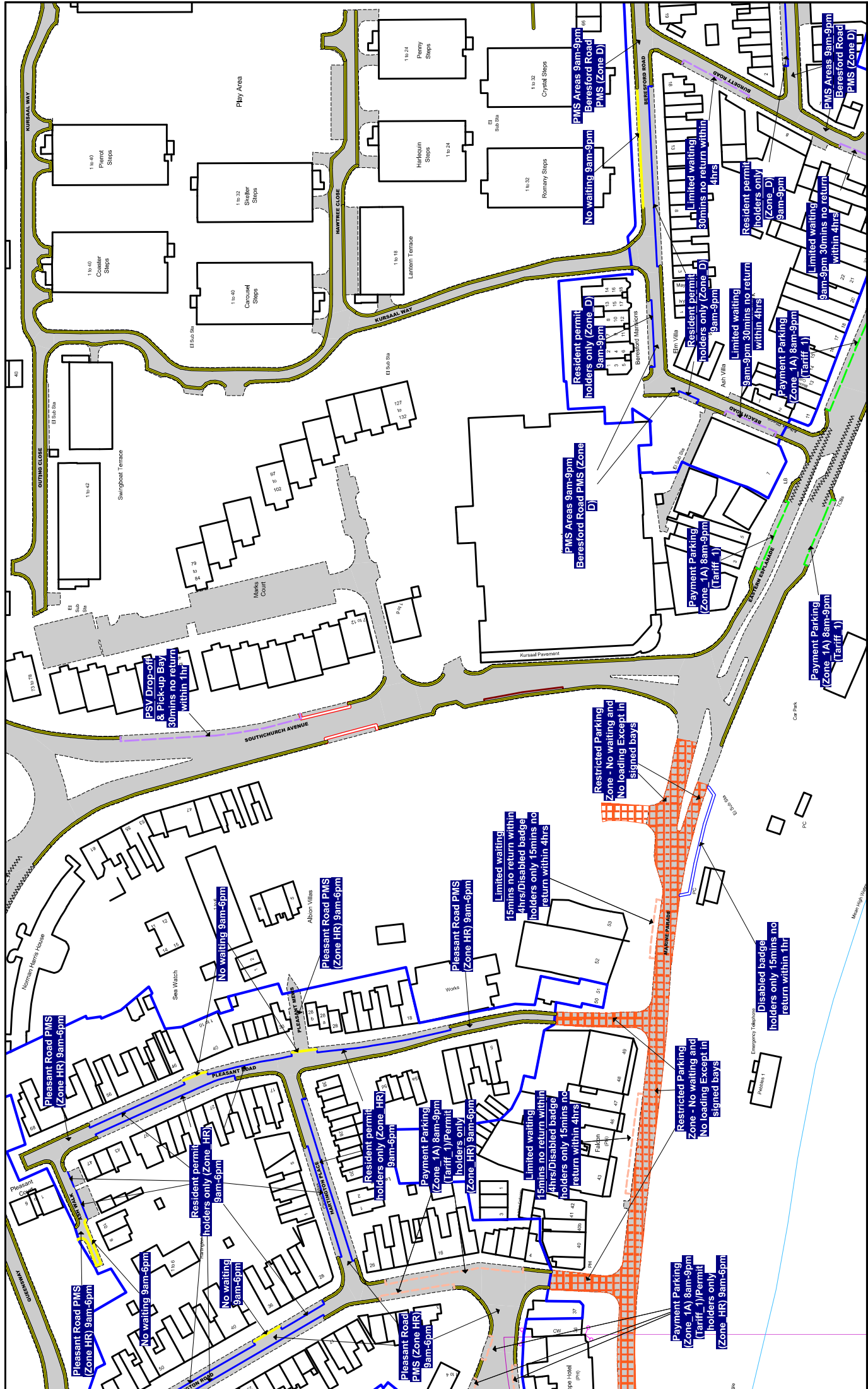


	<p><b>Order Title:</b> The Southend Borough Council (Waiting, Loading, Stopping and Parking Places) (Map Based) (Consolidation) Order 2021</p> <p><b>NOTE: SEE MAP SCHEDULE LEGEND FOR RESTRICTIONS DISPLAYED</b></p>	<p><b>Scale:</b> 1 : 1250 @ A3</p> <p><b>Date:</b></p> <p><b>Map:</b> Tile Ref: V17</p> <p><b>Revision:</b> PROPOSED</p>	<p>This map is reproduced from Ordnance Survey material with the permission of Ordnance Survey on behalf of the Office of Crown Copyright, Unauthorised reproduction infringes Crown copyright and may lead to prosecution or civil proceedings. See City Council Licence No: 100010680 2024</p> <p><b>V17</b> <b>V18</b></p> <p><b>V16</b></p> <p><b>N</b></p>
---	---	--	---



<p>Order Title: The Southend Borough Council (Waiting, Loading, Stopping and Parking Places) (Map Based) (Consolidation) Order 2021</p> <p><b>Southend-on-Sea</b> City Council</p>	<p>NOTE: SEE MAP SCHEDULE LEGEND FOR RESTRICTIONS DISPLAYED</p>		<p>N</p>
	<p>U18</p> <p>V17</p> <p>V19</p> <p>W18</p>	<p>This map is reproduced from Ordnance Survey material with the permission of Ordnance Survey on behalf of the Office of Crown Copyright, Unauthorised reproduction infringes Crown copyright and may lead to prosecution or civil proceedings. See City Council Licensing No: 10010660 2024</p>	
	<p>SCALE 1 : 1250 @ A3</p>		
	<p>DATE</p> <p>MAP</p> <p>Tile Ref: V18</p>		
		<p>REVISION</p>	<p>PROPOSED</p>





**Order Title:**  
 The Southend Borough Council (Waiting, Loading, Stopping and Parking Places) (Map Based) (Consolidation) Order 2021

**Southend-on-Sea**  
 City Council

**Scale:** 1 : 1250 @ A3

**DATE:**

**MAP:**

**REVISION:**

**Tile Ref:** V19

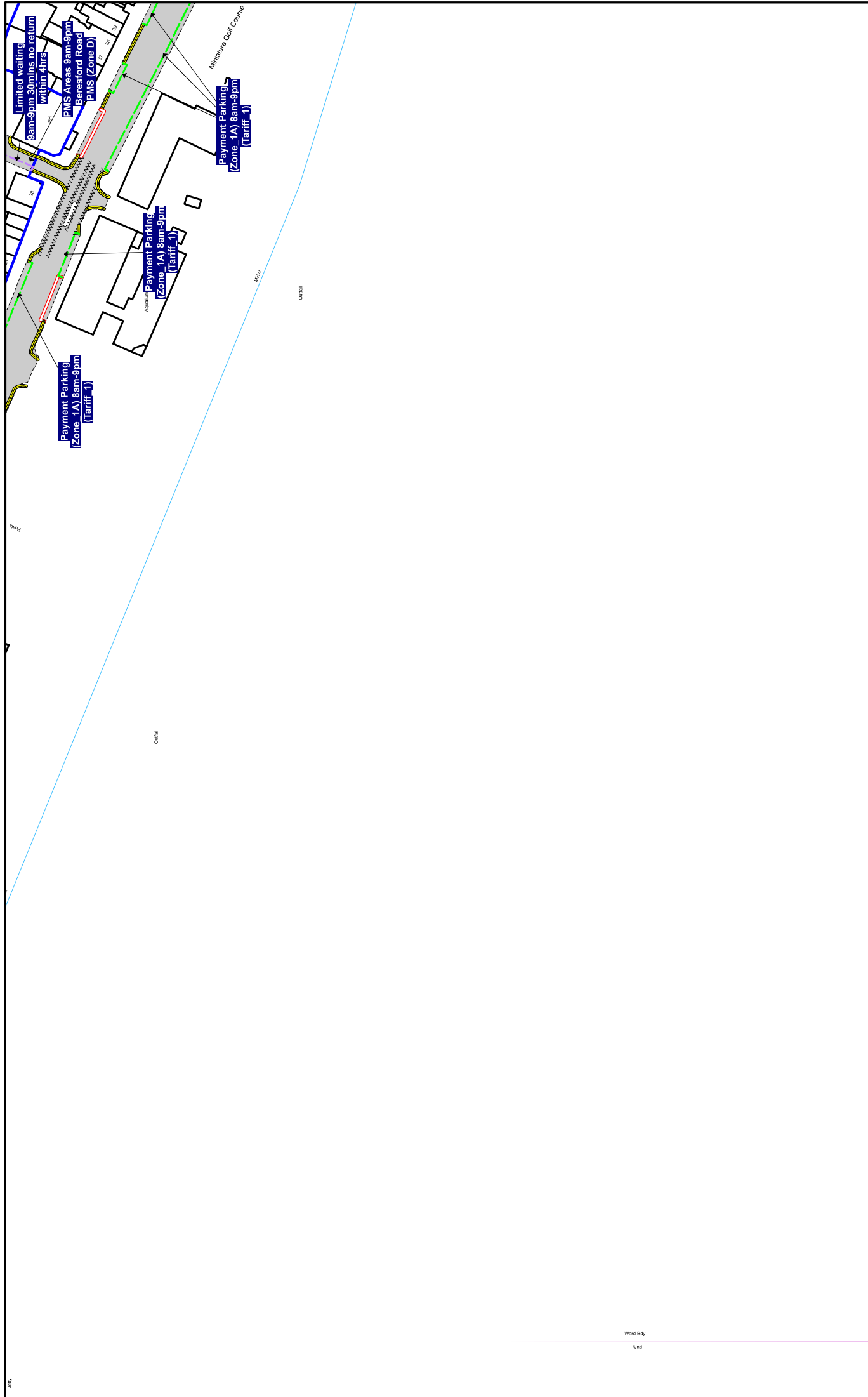
**PROPOSED**

**NOTE: SEE MAP SCHEDULE LEGEND FOR RESTRICTIONS DISPLAYED**

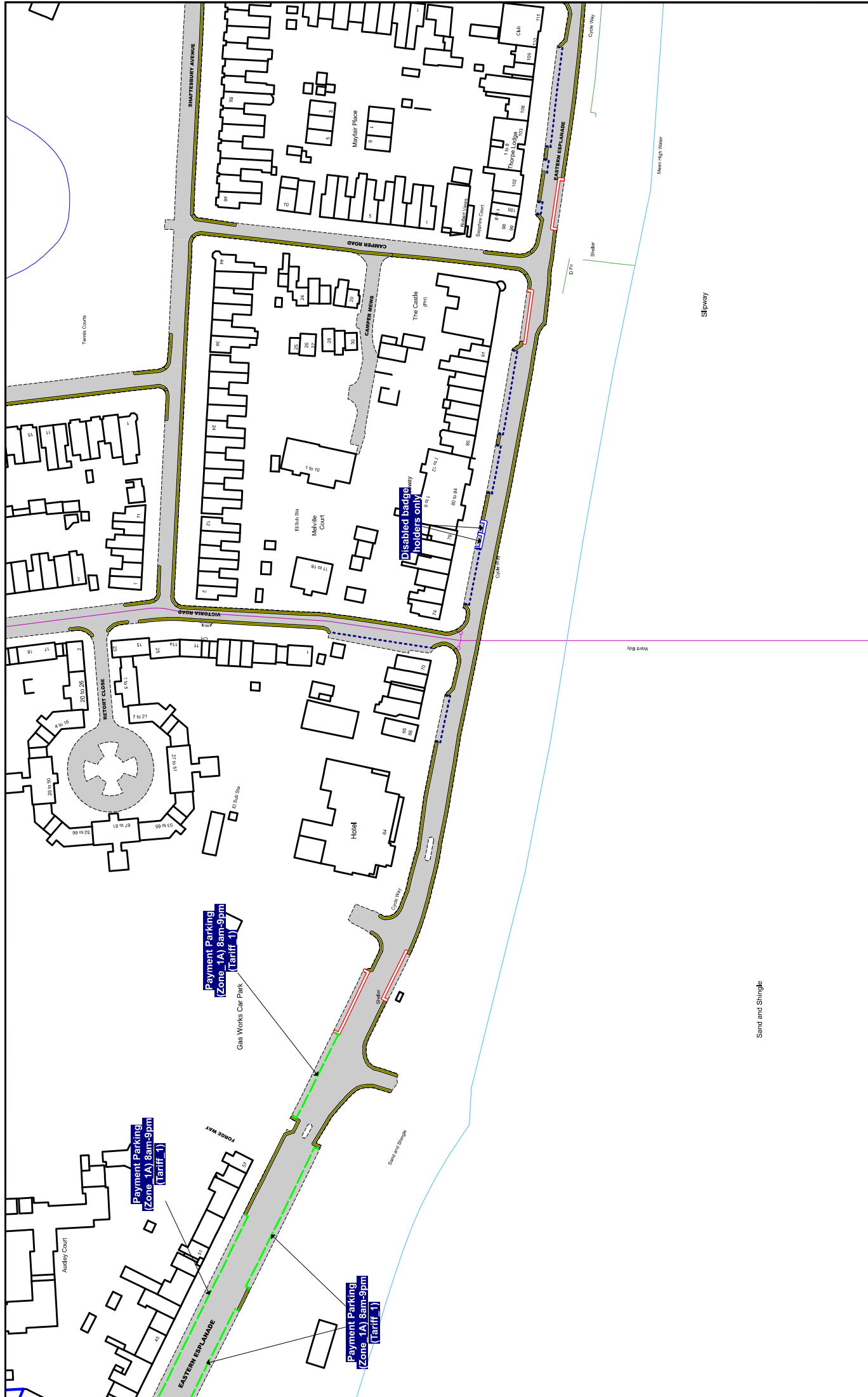
This map is reproduced from Ordnance Survey material with the permission of Ordnance Survey on behalf of the Office of Crown Copyright. Unauthorised reproduction infringes Crown copyright and may lead to prosecution or civil proceedings. See City Council Licensing Services No: 100010680 2024


**U19** **V20** **W19**

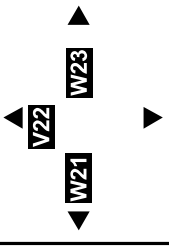
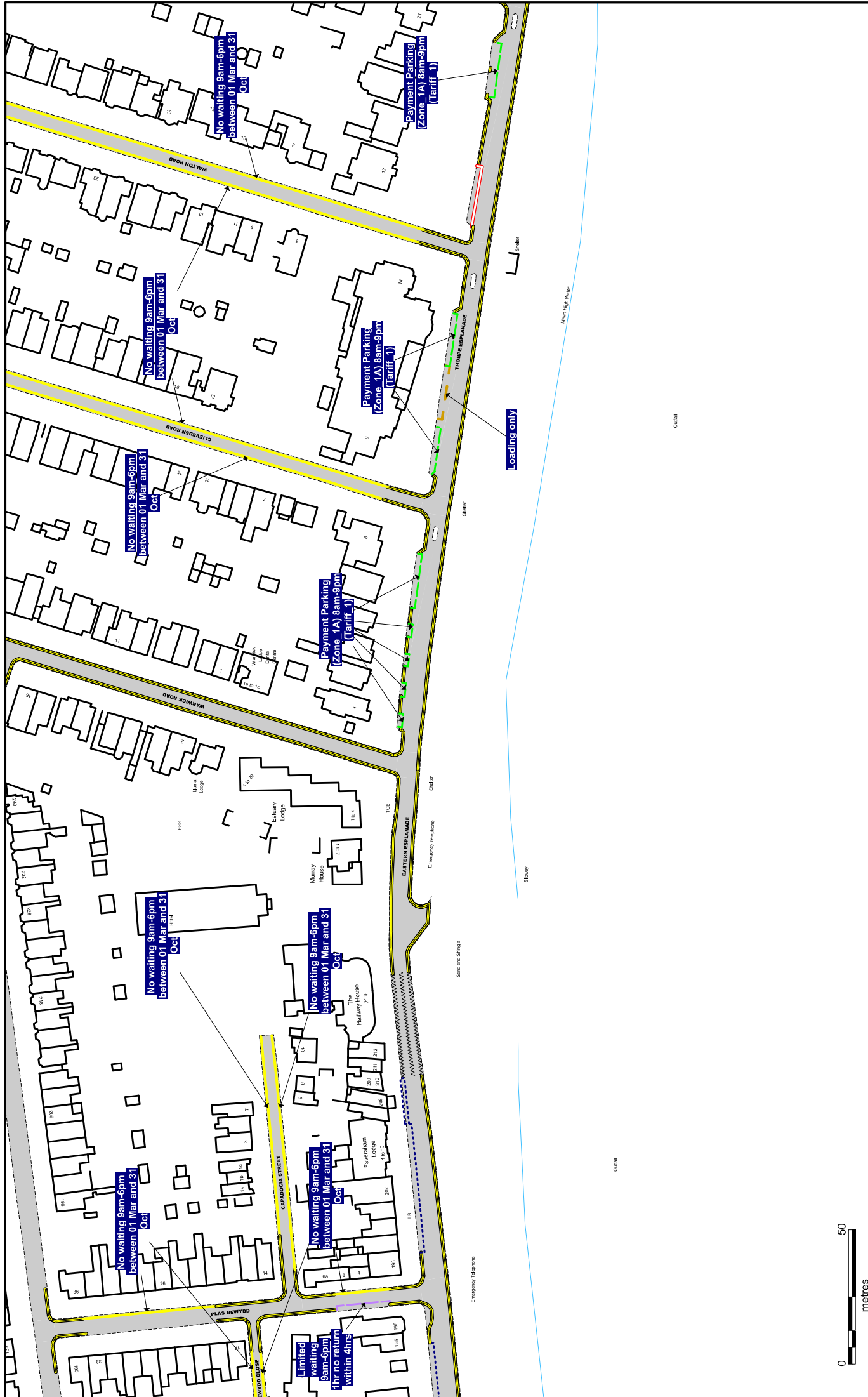
**N**



<p><b>Order Title:</b> The Southend Borough Council (Waiting, Loading, Stopping and Parking Places) (Map Based) (Consolidation) Order 2021</p> <p><b>NOTE: SEE MAP SCHEDULE LEGEND FOR RESTRICTIONS DISPLAYED</b></p>	<p><b>SCALE</b> 1 : 1250 @ A3</p> <p><b>DATE</b></p> <p><b>MAP</b> Tile Ref: W19</p> <p><b>REVISION</b></p>	<p>This map is reproduced from Ordnance Survey material with the permission of Ordnance Survey on behalf of the Crown. All rights are reserved. No reproduction is allowed without the prior written permission of Ordnance Survey. This map is reproduced from Ordnance Survey material with the permission of Ordnance Survey on behalf of the Crown. All rights are reserved. No reproduction is allowed without the prior written permission of Ordnance Survey. This map is reproduced from Ordnance Survey material with the permission of Ordnance Survey on behalf of the Crown. All rights are reserved. No reproduction is allowed without the prior written permission of Ordnance Survey.</p>	<p><b>V19</b></p> <p><b>W18</b></p> <p><b>W20</b></p>	<p><b>Southend-on-Sea</b> City Council</p> <p><b>N</b></p>
---	---	---	---	--



	<p><b>Order Title:</b> The Southend Borough Council (Waiting, Loading, Stopping and Parking Places) (Map Based) (Consolidation) Order 2021</p> <p><b>NOTE: SEE MAP SCHEDULE LEGEND FOR RESTRICTIONS DISPLAYED</b></p>	<p><b>Order Title:</b> The Southend Borough Council (Waiting, Loading, Stopping and Parking Places) (Map Based) (Consolidation) Order 2021</p> <p><b>NOTE: SEE MAP SCHEDULE LEGEND FOR RESTRICTIONS DISPLAYED</b></p>	<p>This map is reproduced from Ordnance Survey material with the permission of Ordnance Survey on behalf of the Crown. Copyright © Crown Copyright. Unauthorised reproduction infringes Crown copyright and may lead to prosecution or civil proceedings. See City Council Licence No: 100010680 2024</p>	<p><b>SCALE</b> 1 : 1250 @ A3</p> <p><b>DATE</b></p> <p><b>MAP</b> Title Ref: W20</p> <p><b>REVISION</b></p> <p><b>PROPOSED</b></p>
---	---	---	---	---




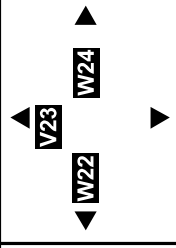
This map is reproduced from Ordnance Survey material with the permission of Ordnance Survey on behalf of the Controller of Her Majesty's Stationery Office © Crown Copyright. Unauthorised reproduction infringes Crown copyright and may lead to prosecution or civil proceedings. Southend-on-Sea City Council Licence No: 100010680 2024

SCALE	1 : 1250	@ A3
DATE		
MAP		Title Ref: W22
REVISION		PROPOSED



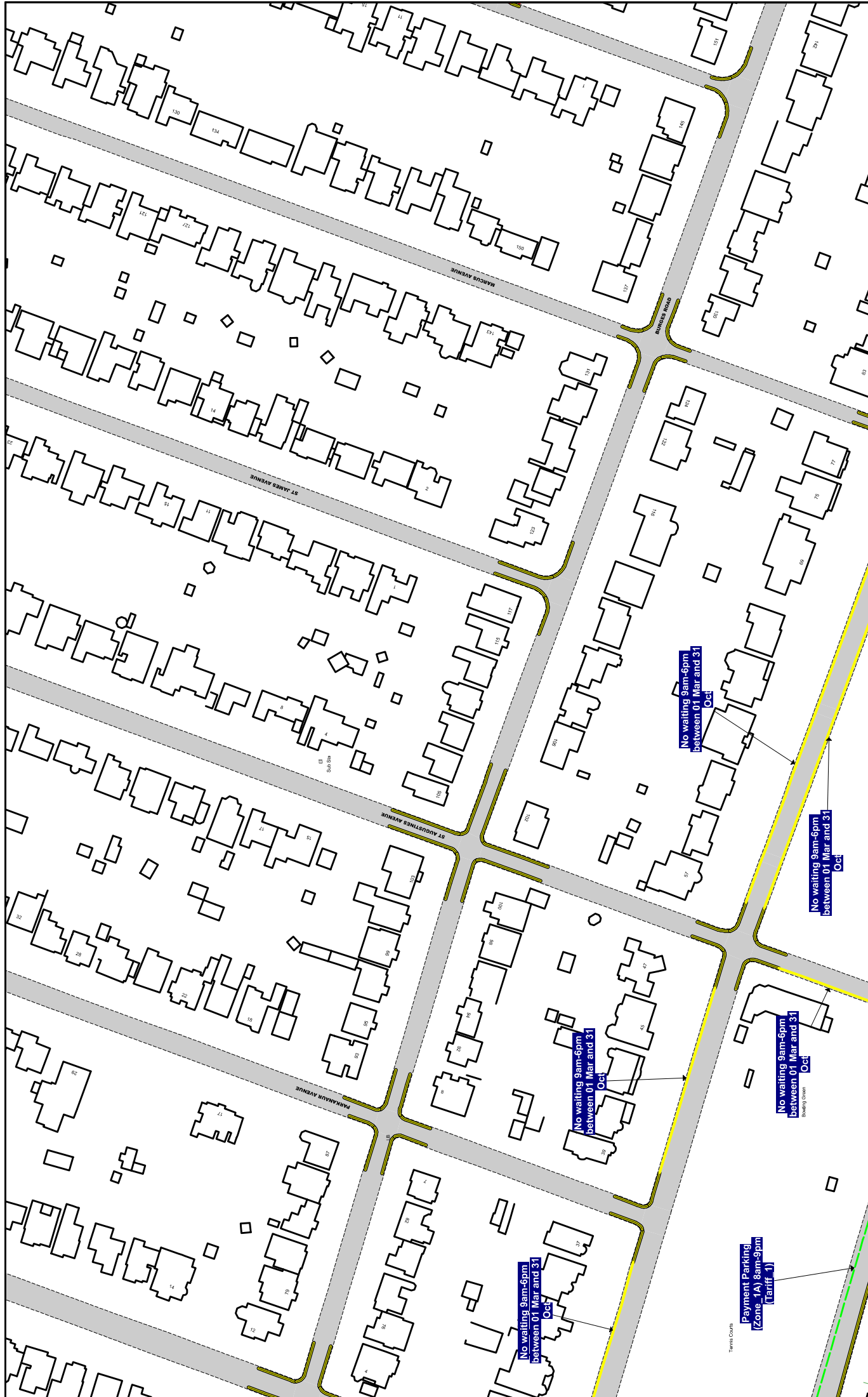
SCALE	1 : 1250	@A3
DATE		
MAP		Tile Ref: W23
REVISION		PROPOSED

This map is reproduced from Ordnance Survey material with the permission of Ordnance Survey on behalf of the Controller of Her Majesty's Stationery Office © Crown Copyright. Unauthorised reproduction infringes Crown copyright and may lead to prosecution or civil proceedings. See City Council Proceedings No. 10010680 2024



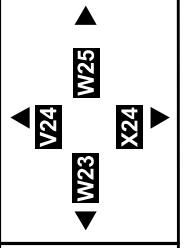
Order Title:  
 The Southend Borough Council (Waiting, Loading, Stopping and Parking Places) (Map Based) (Consolidation) Order 2021

NOTE: SEE MAP SCHEDULE LEGEND FOR RESTRICTIONS DISPLAYED



SCALE	1 : 1250	@ A3
DATE		
MAP		Title Ref: W24
REVISION		PROPOSED

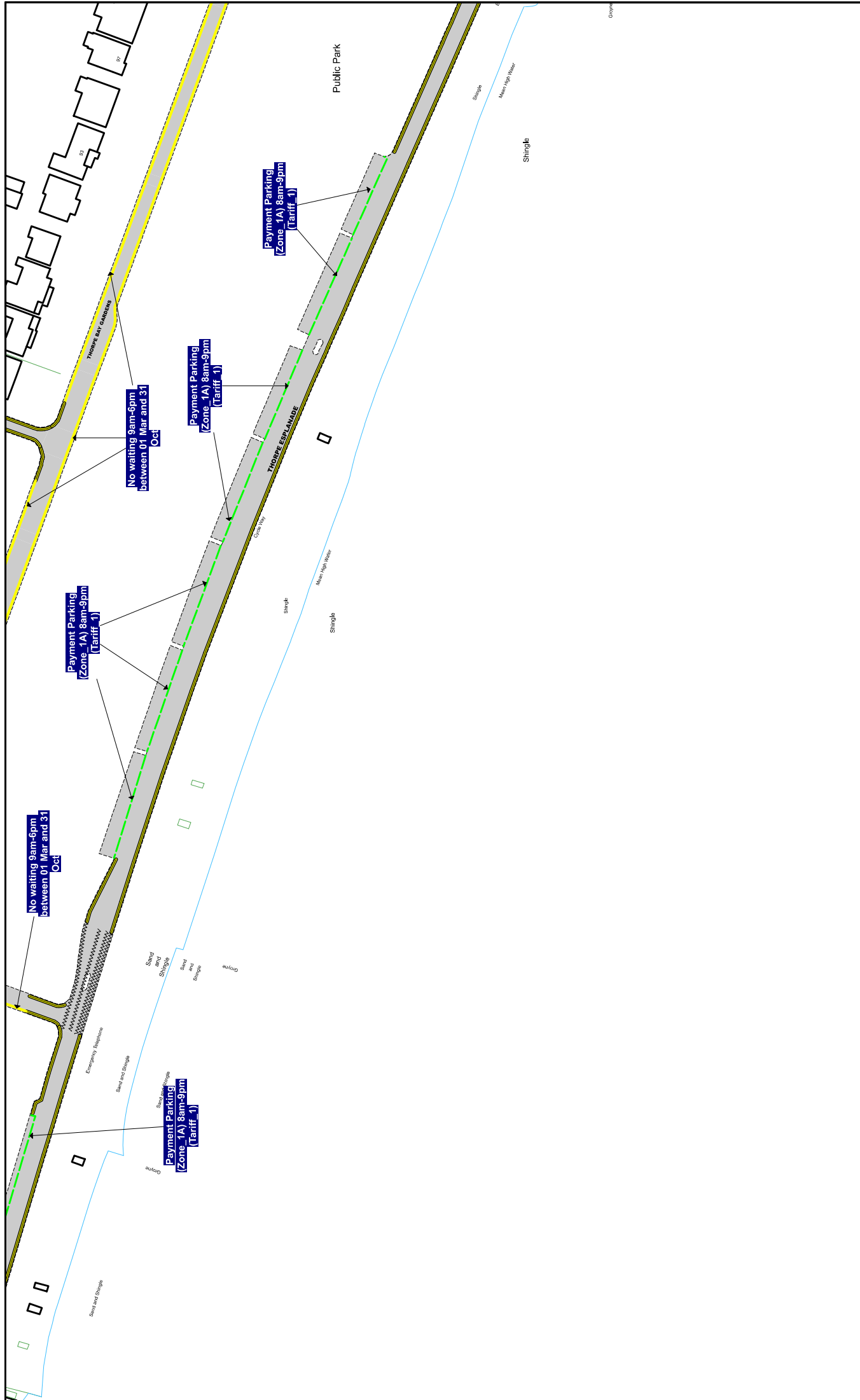
This map is reproduced from Ordnance Survey material with the permission of Ordnance Survey on behalf of the Controller of Her Majesty's Stationery Office © Crown Copyright. Unauthorised reproduction infringes Crown copyright and may lead to prosecution or civil proceedings. See City Council Source: Ordnance Survey Licence No: 100010680 2024



Order Title:  
The Southend Borough Council (Waiting, Loading, Stopping and Parking Places) (Map Based) (Consolidation) Order 2021



**NOTE: SEE MAP SCHEDULE LEGEND FOR RESTRICTIONS DISPLAYED**



	<b>Order Title:</b> The Southend Borough Council (Waiting, Loading, Stopping and Parking Places) (Map Based) (Consolidation) Order 2021		<b>SCALE</b> 1 : 1250 @ A3
	<b>NOTE: SEE MAP SCHEDULE LEGEND FOR RESTRICTIONS DISPLAYED</b>		<b>DATE</b> 
			<b>MAP</b> Tile Ref: X24
			<b>REVISION</b> PROPOSED

This map is reproduced from Ordnance Survey material with the permission of Ordnance Survey on behalf of the Crown. All rights are reserved. No reproduction in any form is permitted without the express written permission of Ordnance Survey. Crown copyright and may lead to prosecution or civil proceedings. See City Council Licensing No: 10010680 2024



Zone 1A -  
Chalkwell Esplanade



This map is reproduced from Ordnance Survey material with the permission of Ordnance Survey on behalf of the Controller of Her Majesty's Stationery Office © Crown Copyright. Unauthorised reproduction infringes Crown copyright and may lead to prosecution or civil proceedings. Southend-on-Sea City Council Licence No: 100019680 2024

Scale - 1 : 1250 at A3 size

Page Number - Page 1 of 1

Creation Date - 11/03/2024

## Key to Restriction Type Descriptions

- Replace Payment Parking (Zone\_1A) 8am-6pm (Tariff\_1) with Proposed Payment Parking (Zone\_1A) 8am-9pm (Tariff\_1)
- Existing Restrictions





### Zone 1A - The Leas and Western Esplanade



This map is reproduced from Ordnance Survey material with the permission of Ordnance Survey on behalf of the Controller of Her Majesty's Stationery Office © Crown Copyright. Unauthorised reproduction infringes Crown copyright and may lead to prosecution or civil proceedings. Southend-on-Sea City Council Licence No: 100019680 2024

**Scale -** 1 : 1250 at A3 size

**Page Number -** Page 1 of 1

**Creation Date -** 11/03/2024

### Key to Restriction Type Descriptions

- Replace Payment Parking (Zone\_1A) 8am-6pm (Tariff\_1) with Proposed Payment Parking (Zone\_1A) 8am-9pm (Tariff\_1)
- Existing Restrictions



## Key to Restriction Type Descriptions

- Replace Payment Parking (Zone\_1A) 8am-6pm (Tariff\_1) with Proposed Payment Parking (Zone\_1A) 8am-9pm (Tariff\_1)
- Existing Restrictions



**Scale -** 1 : 1250 at A3 size

**Page Number -** Page 1 of 1

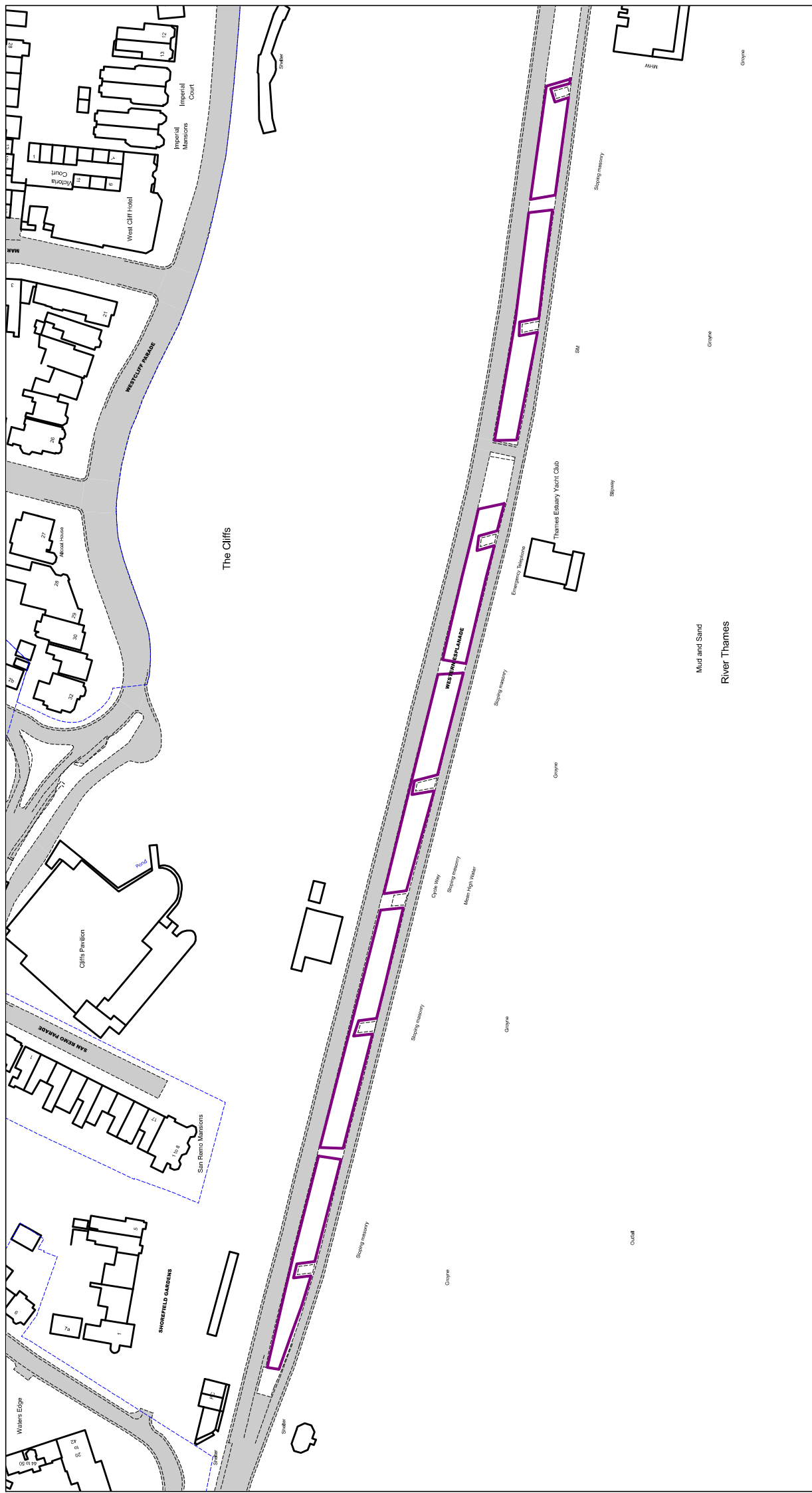
**Creation Date -** 11/03/2024

This map is reproduced from Ordnance Survey material with the permission of Ordnance Survey on behalf of the Controller of Her Majesty's Stationery Office © Crown Copyright. Unauthorised reproduction infringes Crown copyright and may lead to prosecution or civil proceedings. Southend-on-Sea City Council Licence No: 100019680 2024

**Zone 1A - Western Esplanade**

River Thames



Zone 1A -  
Western Esplanade



This map is reproduced from Ordnance Survey material with the permission of Ordnance Survey on behalf of the Controller of Her Majesty's Stationery Office © Crown Copyright. Unauthorised reproduction infringes Crown copyright and may lead to prosecution or civil proceedings. Southend-on-Sea City Council Licence No: 100019680 2024

Scale - 1 : 1250 at A3 size

Page Number - Page 1 of 1

Creation Date - 11/03/2024

## Key to Restriction Type Descriptions

- Replace Payment Parking (Zone\_1A) 8am-6pm (Tariff\_1) with Proposed Payment Parking (Zone\_1A) 8am-9pm (Tariff\_1)
- Existing Restrictions

War Memorial

Shelter

The Cliffs

Shelter

Shelter

Cycle Way

Slipway masonry

Slipway masonry

Mean High Water

Slipway masonry

Emergency Footbridge

Slipway masonry

Cycle Way

Slipway masonry

SM

Groyne

Groyne

River Thames

Groyne

Groyne

Mud and Sand

Zone 1A - Western Esplanade



This map is reproduced from Ordnance Survey material with the permission of Ordnance Survey on behalf of the Controller of Her Majesty's Stationery Office © Crown Copyright. Unauthorised reproduction infringes Crown copyright and may lead to prosecution or civil proceedings. Southend-on-Sea City Council Licence No: 100019680 2024

Scale - 1 : 1250 at A3 size

Page Number - Page 1 of 1

Creation Date - 11/03/2024

Key to Restriction Type Descriptions

- Replace Payment Parking (Zone\_1A) 8am-6pm (Tariff\_1) with Proposed Payment Parking (Zone\_1A) 8am-9pm (Tariff\_1)
- Existing Restrictions



Zone 1A -  
Western Esplanade



This map is reproduced from Ordnance Survey material with the permission of Ordnance Survey on behalf of the Controller of Her Majesty's Stationery Office © Crown Copyright. Unauthorised reproduction infringes Crown copyright and may lead to prosecution or civil proceedings. Southend-on-Sea City Council Licence No: 100019680 2024

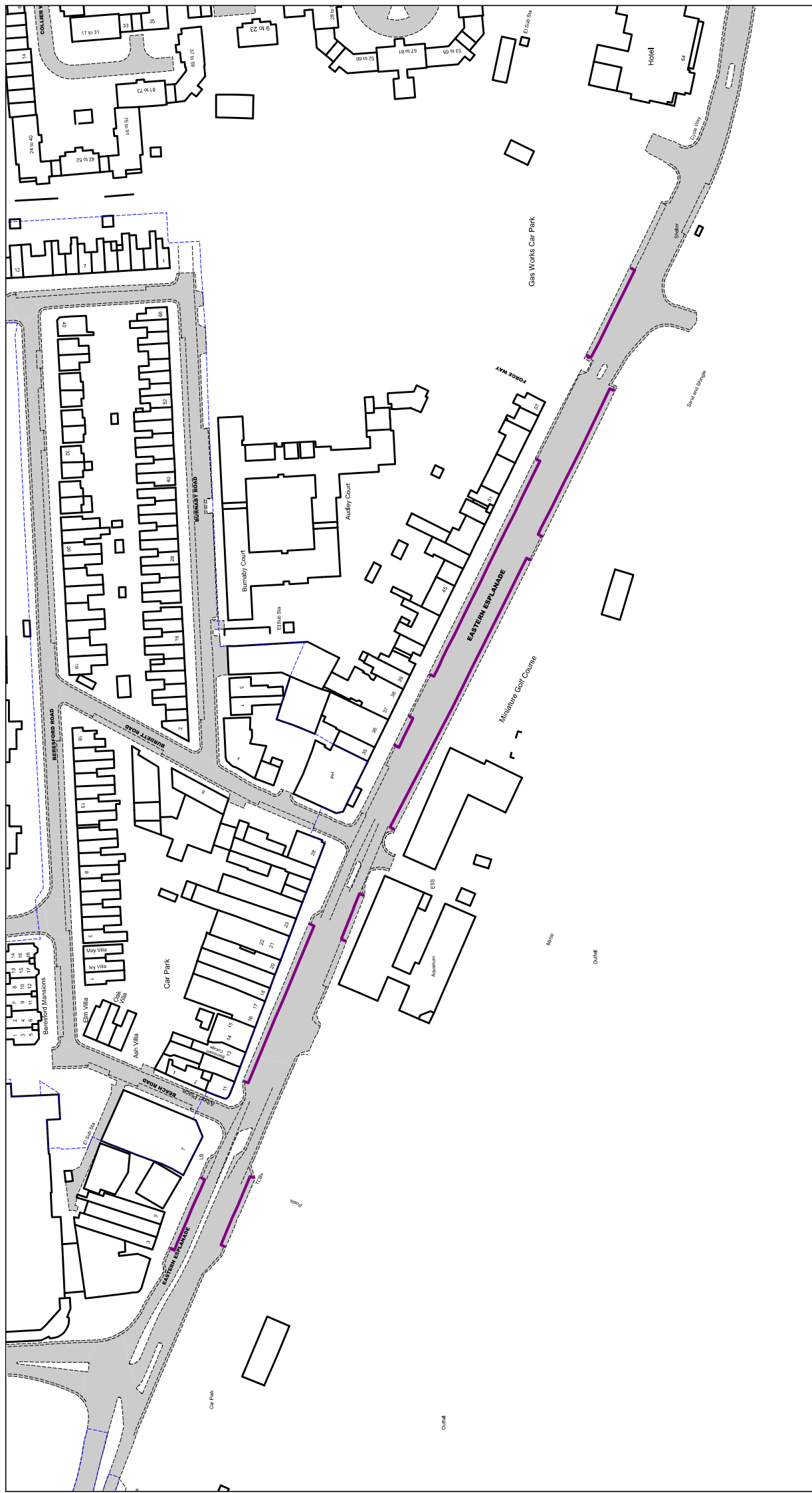
Scale - 1 : 1250 at A3 size

Page Number - Page 1 of 1

Creation Date - 11/03/2024

### Key to Restriction Type Descriptions

- Replace Payment Parking (Zone\_1A) 8am-6pm (Tariff\_1) with Proposed Payment Parking (Zone\_1A) 8am-9pm (Tariff\_1)
- Existing Restrictions



**Zone 1A - Eastern Esplanade**



This map is reproduced from Ordnance Survey material with the permission of Ordnance Survey on behalf of the Controller of Her Majesty's Stationery Office © Crown Copyright. Unauthorised reproduction infringes Crown copyright and may lead to prosecution or civil proceedings. Southend-on-Sea City Council Licence No: 100019680 2024

**Scale -** 1 : 1250 at A3 size

**Page Number -** Page 1 of 1

**Creation Date -** 11/03/2024

**Key to Restriction Type Descriptions**

- Replace Payment Parking (Zone\_1A) 8am-6pm (Tariff\_1) with Proposed Payment Parking (Zone\_1A) 8am-9pm (Tariff\_1)
- Existing Restrictions



Zone 1A -  
Thorpe Esplanade



This map is reproduced from Ordnance Survey material with the permission of Ordnance Survey on behalf of the Controller of Her Majesty's Stationery Office © Crown Copyright. Unauthorised reproduction infringes Crown copyright and may lead to prosecution or civil proceedings. Southend-on-Sea City Council Licence No: 100019680 2024

**Scale -** 1 : 1250 at A3 size

**Page Number -** Page 1 of 1

**Creation Date -** 11/03/2024

## Key to Restriction Type Descriptions

- Replace Payment Parking (Zone\_1A) 8am-6pm (Tariff\_1) with Proposed Payment Parking (Zone\_1A) 8am-9pm (Tariff\_1)
- - - - Existing Restrictions



**Zone 1A - Thorpe Esplanade**



This map is reproduced from Ordnance Survey material with the permission of Ordnance Survey on behalf of the Controller of Her Majesty's Stationery Office © Crown Copyright. Unauthorised reproduction infringes Crown copyright and may lead to prosecution or civil proceedings. Southend-on-Sea City Council Licence No: 100019680 2024

**Scale -** 1 : 1250 at A3 size

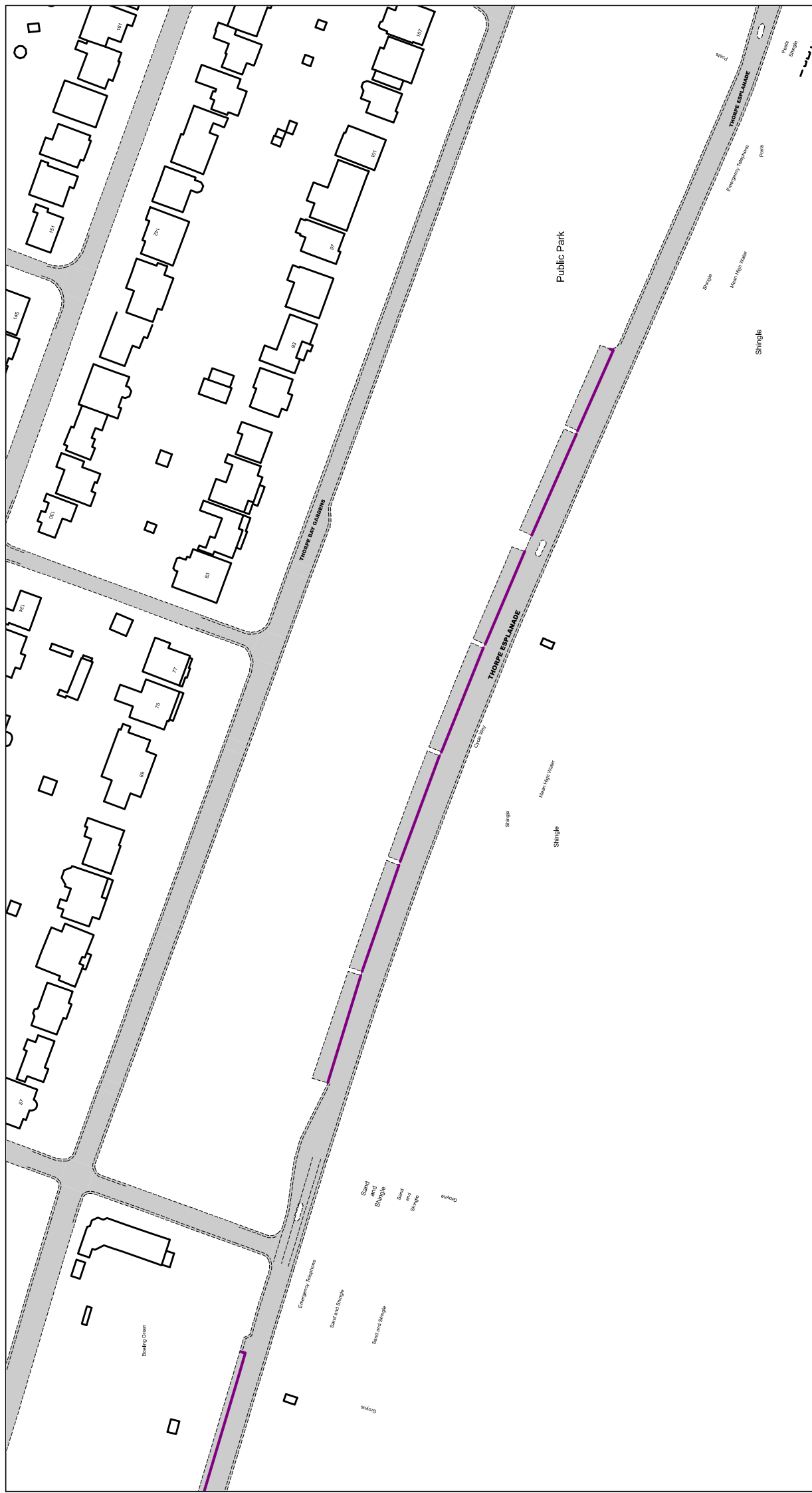
**Page Number -** Page 1 of 1

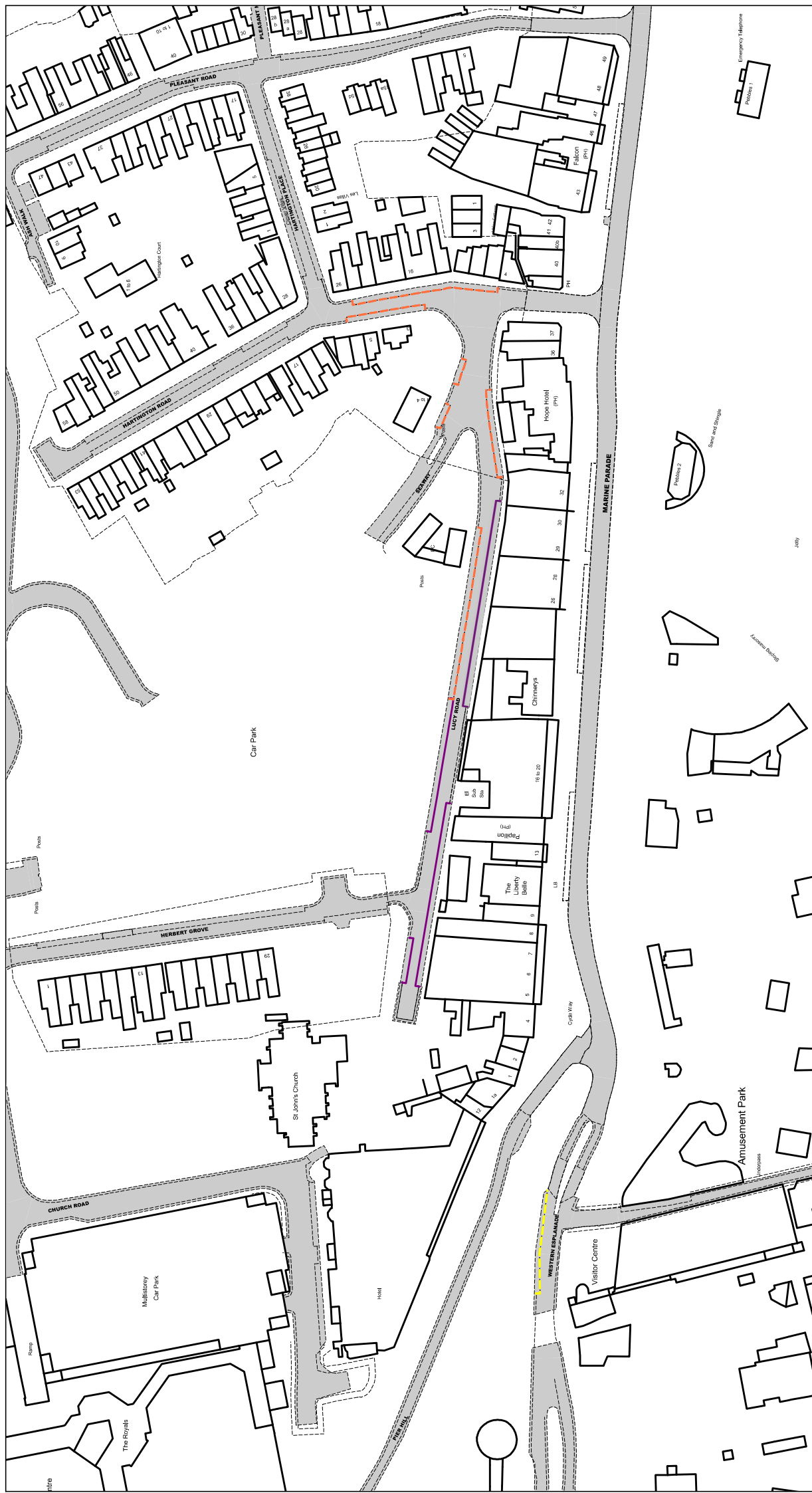
**Creation Date -** 11/03/2024

**Key to Restriction Type Descriptions**

- Replace Payment Parking (Zone\_1A) 8am-6pm (Tariff\_1) with Proposed Payment Parking (Zone\_1A) 8am-9pm (Tariff\_1)
- Existing Restrictions







Zone 1A - Western Esplanade, Lucy Road and Hartington Road



This map is reproduced from Ordnance Survey material with the permission of Ordnance Survey on behalf of the Controller of Her Majesty's Stationery Office © Crown Copyright. Unauthorised reproduction infringes Crown copyright and may lead to prosecution or civil proceedings. Southend-on-Sea City Council Licence No: 100019680 2024

Scale - 1 : 1250 at A3 size

Page Number - Page 1 of 1

Creation Date - 11/03/2024

### Key to Restriction Type Descriptions

- Replace Payment Parking (Zone\_1A) 8am-6pm (Tariff\_1)
- - - with Proposed Payment Parking (Zone\_1A) 8am-9pm (Tariff\_1)
- - - Replace Payment Parking (Zone\_1A) 8am-6pm (Tariff\_1) / Permit Holders Only (Zone\_HR) 9am-6pm
- - - with Proposed Payment Parking (Zone\_1A) 8am-9pm (Tariff\_1) / Permit Holders Only (Zone\_HR) 9am-6pm
- - - Replace Loading Only 6am-8am / Payment Parking (Zone\_1A) 8am-6pm (Tariff\_1) with Proposed Loading Only 6am-8am / Payment Parking (Zone\_1A) 8am-9pm (Tariff\_1)
- - - Existing Restrictions

**PUBLIC NOTICE**  
**THE SOUTHEND-ON-SEA CITY COUNCIL TRAFFIC MANAGEMENT ORDER THE SOUTHEND-ON-SEA CITY COUNCIL (OFF-STREET PARKING PLACES) (CONSOLIDATION) ORDER 2022**  
**THE SOUTHEND-ON-SEA CITY COUNCIL (OFF-STREET PARKING PLACES) (INCREASED CHARGES) (VARIOUS AMENDMENTS) AMENDMENT NO. X ORDER 2024**  
**Road Traffic Regulation Act 1984**

Southend-on-Sea City Council (hereinafter referred to as “the Council”) in exercise of its powers under Sections 32, 33 and 35 of the Road Traffic Regulation Act 1984, and of all other enabling powers, and after consultation with the Chief Officer of Police in accordance with Part III and Part IV of Schedule 9 to the 1984 Act hereby give notice that it proposes the following.

- Change Ilfracombe Avenue Car Park Pay and Display charges from Zone 1B to Zone 2;
- Extend the operational and chargeable period for Zone 1A, to include Monday – Sunday 8am - 9pm, except for Shorefield Road Car Park and Cliffs Pavilion Car Park which will remain as Monday – Sunday 8am – 6pm;
- Remove the Cliffs Pavilion Staff Season Ticket, Voluntary Sector Permit, Seafront Permit (Zone 1B) and removal of the existing Parks and Open Spaces Car Parks as set out in Table 2;
- Introduce Staff Permits, Day Permit, Permit (Red), Tradesperson Permit (On- and Off-street) and Educational Permit as set out in Table 1;
- Introduce Electric Vehicle bay parking in Civic Centre Underground Car Park; and
- Schedule 1 of the 2022 Order will be replaced by Schedule 3 of the Draft Order, covered by the above changes.

Please note that Southend-on-Sea City Council have published a Notice of Variation to amend On-street and Off-street parking charges (pay and display and permits), of which will come into effect on 22<sup>nd</sup> April 2024. The proposals affected by parking charges will be subject to these new charges if the order is made permanent after this date.

The changes to the fees and charges for off-street parking will amend the following Order:

THE SOUTHEND-ON-SEA CITY COUNCIL TRAFFIC MANAGEMENT ORDER, THE SOUTHEND-ON-SEA CITY COUNCIL (OFF-STREET PARKING PLACES) (CONSOLIDATION) ORDER 2022 (as amended)

**Table 1**  
Insertion of new entries and charges into Schedule 3 of the 2022 Order

**Staff Permits**

		<b>Location</b>
Staff Permit (Orange)	For eligible staff	Civic Underground Car Park*, Civic Centre East Car Park, and University Square Car Park
Staff Permit (Blue)	For eligible staff with limited mobility, DDA and other medical reasons (signed-off by HR)	Civic Underground Car Park*, Civic Centre East Car Park, Civic North Centre Car Park (surface car park) and University Square Car Park
Staff Permit (Brown)	For eligible staff based in Shoeburyness Youth Centre site	Delaware Road Car Park
Staff Permit (Purple)	For eligible staff based in Leigh-on-Sea Town Council	Elm Road Car Park
Day Permit	Issued to visitors to the Council, including staff requirements such as special requirements such as Election Canvassers, etc.	All Car Parks
Permit (Red)		Marked bays for Red Permit Holders in Civic Centre East Car Park only

\*Civic Underground Car Park Mon-Sun including Bank Holidays