

BOROUGH OF SOUTHEND ON SEA
THE SOUTHEND BOROUGH COUNCIL (WAITING, LOADING, STOPPING AND PARKING PLACES)
(CONSOLIDATION) ORDER 2021

1. NOTICE IS HEREBY GIVEN that Southend-on-Sea Borough Council proposes to make the amendments to the above Order under the Road Traffic Regulation Act 1984 as amended.
2. The general effect of the Orders will be:-

PTO1015

To extend the current Milton Zone (Zone M) 9am – 6pm Monday – Saturday, 11am – 5pm Sunday in the following roads;

Avenue Road	Hermitage Road	Preston Road
Avenue Terrace	Leonard Road	Retreat Road
Burdett Avenue	Milton Road	St Helens Road
Canewdon Road	Park Crescent	St Johns Road
Cossington Road	Park Road	St. Vincent's Road
Hadleigh Road	Park Terrace	Wickford Road

PTO1016

- a) To amend the current seasonal limited waiting restrictions in Meadow Drive, Colbert Avenue, Wyatts Drive, from Monday – Friday 11am – 12pm September-July to Monday – Friday 8.15am – 9.15am and then 2.30pm-3.30pm 1 September – 31 July.
- b) To introduce seasonal limited waiting restrictions in Burges Road from 1 March – 31 October everyday 9am to 6pm.
- c) To introduce seasonal limited waiting restrictions in Lifstan Way on both sides of the road between the junction of Greenways and the common Boundary of No. 50, from the junction of Woodgrange Drive to the common Boundary of No. 80 from 1 September – 31 July Monday – Friday 8.15am – 9.15am and then 2.30pm-3.30pm.
- d) To extend the current no waiting at any time restriction in Meadow Drive on both sides of the road at the junction with Wyatts Drive on both sides of the road for approx. 8 meters.

PTO1017

To revoke the urban clearway on Campfield Road and to introduce no waiting at any time on both sides of the road.

North Side - from the junction of Rosewood Lane to the common boundary of No.116 and No.118.

South Side – from the junction of Rosewood Lane to the common boundary of No.110 and No.112.

3. Copies of the draft Orders, plans and Statement of Reasons may be viewed at the Civic Centre (address below) during normal office hours. Documents can also be viewed online at:-
<https://www.southend.gov.uk/tro> or <http://www.southendtraffweb.co.uk/consult/main.html>
4. Comments on the proposals together with the reasons for which they are made must be in writing to the Business Change and Development Team at the address below or by email to traffweb@southend.gov.uk by no later than 7 January 2022.
5. All written representations received concerning Traffic Regulation Orders are public documents that may be inspected by any person on demand.

Dated 8 December 2021

S Harrington
Head of Traffic and Highways

Civic Centre, Victoria Avenue,
Southend-on-Sea, Essex. SS2 6ER

**Statement of Reasons for
Proposed No waiting at any time restrictions
in Campfield Road (Both Sides)**

PTO1017

Proposed no waiting at any time restrictions in Campfield Road, (North Side – from it's junction with Rosewood Lane to it's common boundary of No.110 and No.112), (South Side – from it's junction with Rosewood Lane to it's common boundary of No.116 and No.118).

The Council has the power to make traffic regulation orders under section 1 of the Road Traffic Regulation Act 1984 and to implement them following the procedures set out in the Local Authorities' Traffic Order (Procedure) (England and Wales) Regulations 1996.

Reasons for the proposed restrictions is stated below:

- (a) Reduce congestion by removing uncontrolled parking and providing passing places to aid traffic movement.
- (b) Improve safety, improve visibility, and improve access by relocating parking away from the junction.

December 2021

BOROUGH OF SOUTHEND

**THE SOUTHEND BOROUGH COUNCIL (WAITING, LOADING, STOPPING AND PARKING PLACES)
(CONSOLIDATION) (AMENDMENT No. *) ORDER 202***

ROAD TRAFFIC REGULATION ACT 1984

Made:

Coming into force:

Southend Borough Council (hereinafter referred to as “the Council”) in exercise of the powers under the Road Traffic Regulation Act 1984, (as amended) (“the Act”), and of all other enabling powers, and after consultation with the Chief Officer of Police in accordance with Part III of Schedule 9 to the Act, hereby make the following order:-

1. This Order shall come into operation on and may be cited as “The Southend Borough Council (Waiting, Loading, Stopping and Parking Places) (Consolidation) (Amendment No *) Order 202* (PTO1017).
2. “The Southend Borough Council (Waiting, Loading, Stopping and Parking Places) Consolidation Order 2021 (PTO1017)” (the 2021 Order) is amended as follows.

Amendments

3. Without prejudice to the validity of anything done or to the liability incurred in respect of any act or omission before the coming into operation of this Order the 2021 Order and shall have effect
 - a) the items represented on the plans in Schedule 1 to this Order shall replace those plans as listed in the appropriate Schedule to the 2021 Order.

THE COMMON SEAL of the **SOUTHEND-ON-SEA**

BOROUGH COUNCIL was pursuant to a resolution

of the Council hereunto affixed this day

of Two Thousand and Twenty-

in the presence of:-

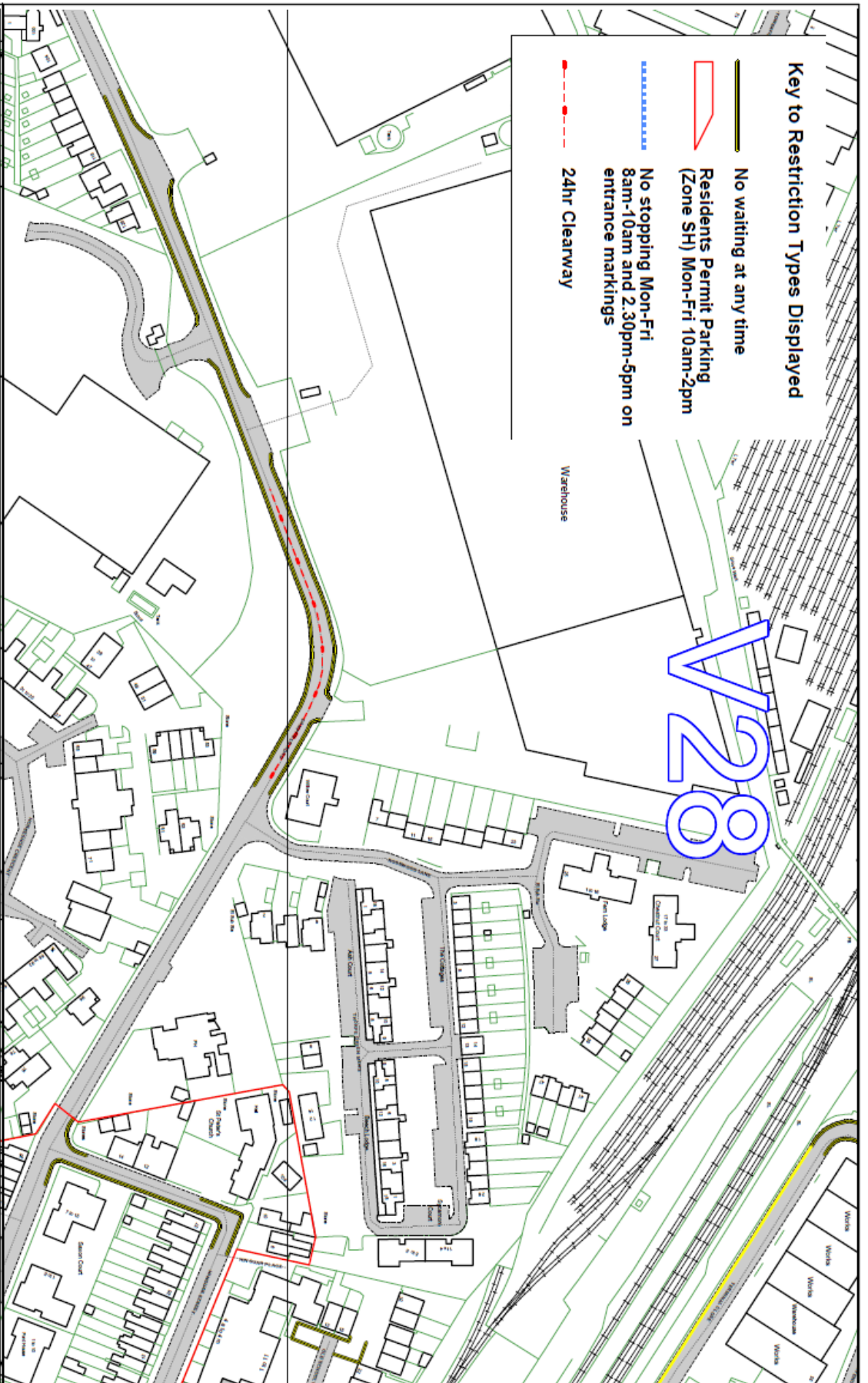
Proper Officer of the Council

DRAFT

NOTES

The purpose of the proposals is to:-

Introduce a no waiting at any time restriction on both sides in Campfield Road from its junction with Rosewood Lane to the common boundary of Nos 110 and 112 Campfield Road.



Key to Restriction Types Displayed

- No waiting at any time
- ▭ Residents Permit Parking (Zone SH) Mon-Fri 10am-2pm
- - - No stopping Mon-Fri 8am-10am and 2.30pm-5pm on entrance markings
- - - 24hr Clearway

V28

Warehouse



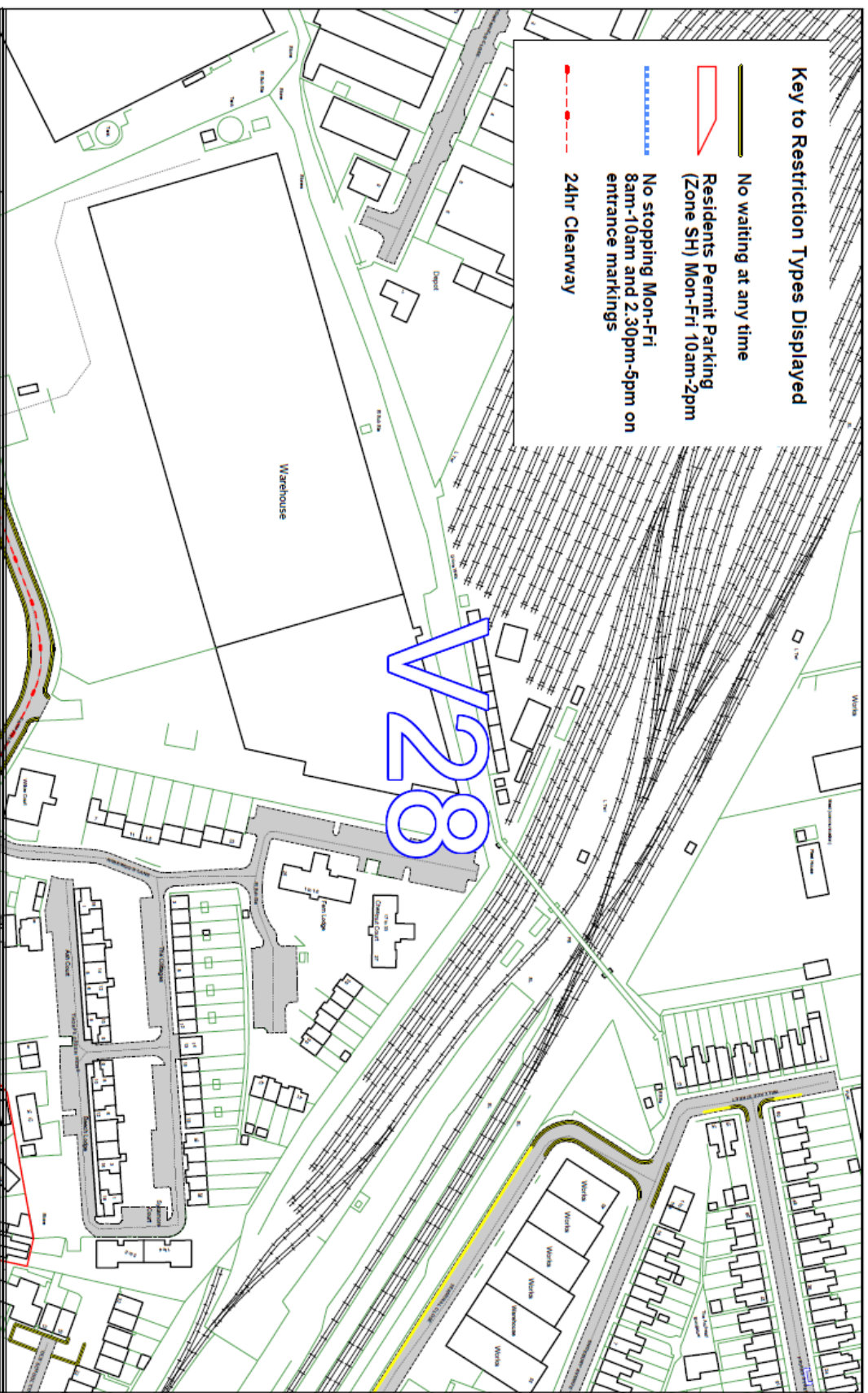
Order Title:
The Southend Borough Council (Waiting, Loading, Stopping and Parking Places) (Map Based) (Consolidation) Order 2021
PTO1017





NOTE: SEE MAP SCHEDULE LEGEND FOR RESTRICTIONS DISPLAYED



This map is reproduced from Ordnance Survey on behalf of the Corporation of the City of Southend-on-Sea. All rights reserved. Ordnance Survey copyright and any other copyright in the map data are acknowledged. License No: 100019850 2019

SCALE	1 : 1250	A3
DATE	02/12/2021	
MAP	V28	
REVISION	N/A	



- Key to Restriction Types Displayed**
-  No waiting at any time
 -  Residents Permit Parking (Zone SH) Mon-Fri 10am-2pm
 -  No stopping Mon-Fri 8am-10am and 2.30pm-5pm on entrance markings
 -  24hr Clearway

V28



Order Title:
 The Southeast Borough Council (Waiting, Loading, Stopping and Parking Places) (Map Based) (Consolidation) Order 2021
 PTO1017

NOTE: SEE MAP SCHEDULE LEGEND FOR RESTRICTIONS DISPLAYED

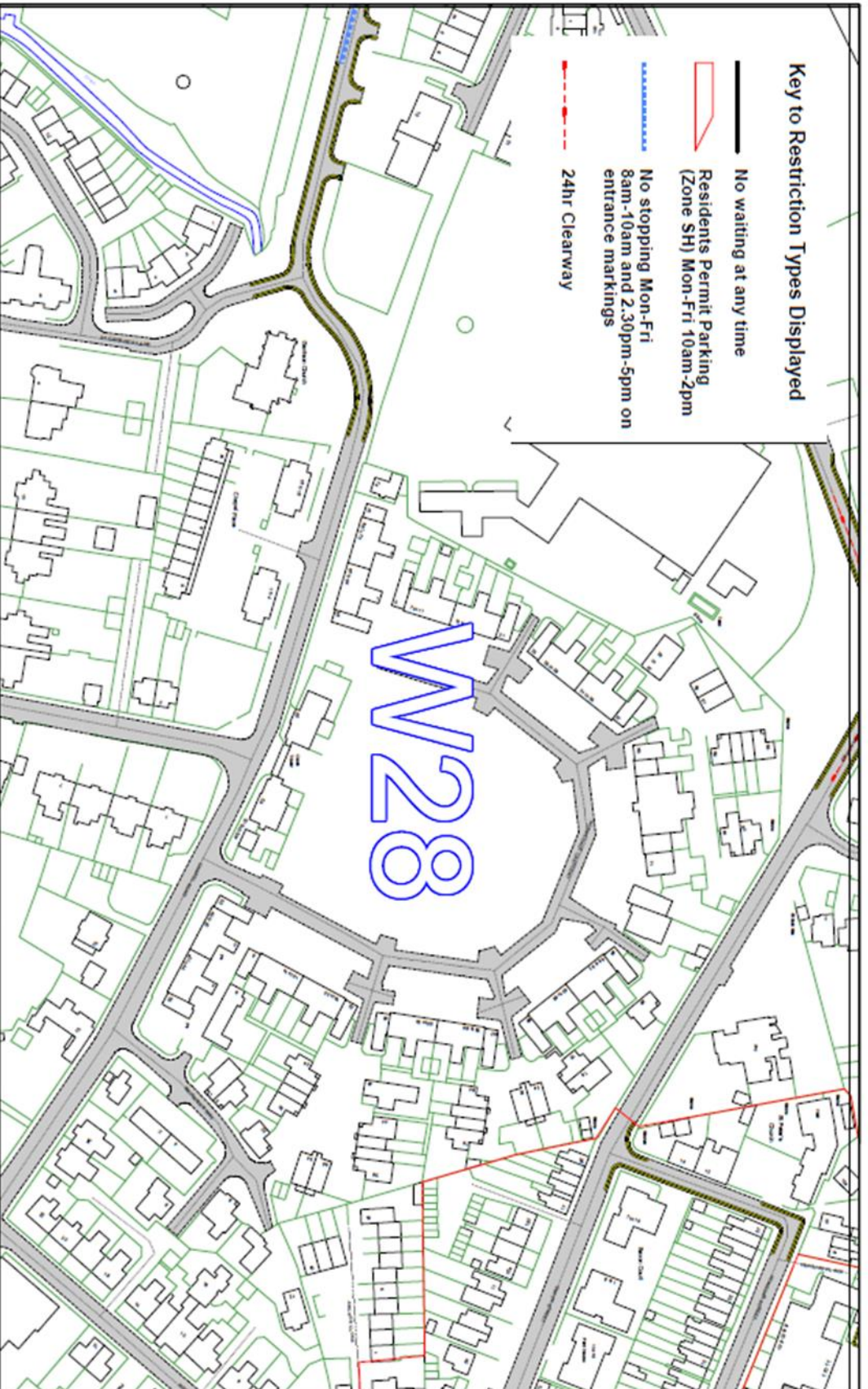


This map is reproduced from Ordnance Survey material with the permission of Ordnance Survey under license. All Rights Reserved. © Crown Copyright. Landmark and other names may be used by permission of Ordnance Survey. Licence No: 100019860/2019

SCALE	1 : 1250	@ A3
DATE	02/12/2021	
MAP	V28	
REVISION	N/A	

Key to Restriction Types Displayed

-  No waiting at any time
-  Residents Permit Parking (Zone SH) Mon-Fri 10am-2pm
-  No stopping Mon-Fri 8am-10am and 2.30pm-5pm on entrance markings
-  24hr Clearway



Order Title:
 The Southern District Council (Waiting, Loading, Stopping and Parking Places) (Map Based) PTO1017



THIS MAP IS A REPRESENTATION OF THE CURRENT STATE OF THE ROAD NETWORK AND IS NOT A GUARANTEE OF THE ACCURACY OF THE INFORMATION. THE COUNCIL MAKES NO REPRESENTATION AS TO THE ACCURACY OF THE INFORMATION AND IS NOT RESPONSIBLE FOR ANY LOSS OR DAMAGE CAUSED BY RELIANCE ON THIS INFORMATION.

SCALE	1 : 1250 @ A3
DATE	02/12/2021
MAP	W28
REVISION	N/A

NOTE: SEE MAP SCHEDULE LEGEND FOR RESTRICTIONS DISPLAYED